

# 2013

## Natural Gas Fueling Station Directory for California, Arizona and Nevada



**California Natural Gas  
Vehicle Coalition**

# NATURAL GAS VEHICLES: PART OF THE CLEAN TRANSPORTATION SOLUTION



Southern California Gas Company (SoCalGas®) and San Diego Gas & Electric Company (SDG&E®) are proud to help bring you this guide for you to locate public-access compressed natural gas (CNG) stations in and around Southern California.

We have embarked on a major program to improve our station network by upgrading the performance, appearance and number of public-access CNG stations across Southern California.

To find the location of stations in Southern California, please visit **socalgas.com** (search “NGV”). Or, **download the SoCalGas iPhone app in the iTunes app store or our new Android app at Google Play.**



Here for you, every day.™



# ***California NGV Coalition***

## ***2013 Natural Gas Fueling Station Directory***



**For copies of this station directory contact:**

**California Natural Gas Vehicle Coalition  
1029 K Street, Suite 24  
Sacramento, CA 95814**

**Phone: 916-448-0015  
Email: [directory@cngvc.org](mailto:directory@cngvc.org)**

# California Natural Gas Vehicle Coalition

**Who we are:** The California NGV Coalition is an industry trade association dedicated to promoting natural gas as a clean, low-carbon alternative transportation fuel for California. Members of the Coalition include vehicle and engine manufacturers and retrofitters, natural gas utilities, fuel providers, builders and owners of fueling stations, industry equipment manufacturers, and fleet users of natural gas vehicles.

The Coalition supports the use of both compressed natural gas (CNG) and liquefied natural gas (LNG) in a full range of vehicle types, from light-duty passenger vehicles to medium- and heavy-duty vans, trucks, and tractors.

**What we do:** The California NGV Coalition represents the natural gas vehicle industry in Sacramento and around the state to support policies that promote the use of natural gas as a transportation fuel.

We work with the state Legislature, the California Air Resources Board, the California Energy Commission, local governments, regional air pollution control districts, and the state’s major ports to educate policy makers about the economic and environmental benefits of natural gas as a vehicle fuel. The Coalition also works closely with the environmental community, state and local agencies, and industry members to advance policies that benefit the natural gas vehicle industry.

Our activities include sponsoring legislation and advocating for the industry in regulatory proceedings. Examples of the Coalition’s work include providing crucial information to the California Energy Commission on natural gas market economics, contributing technical analyses to well-to-wheels fuel-cycle emissions reports, and participating in policy working groups.

**Why it matters:** For a century, petroleum has dominated the transportation fuel supply in California and the U.S. Now concerns about air pollution and climate change, fuel supply and security, and simply the cost of petroleum fuel compel California to reduce its petroleum dependence.

Natural gas provides a path to this goal today. For 20 years it has demonstrated lower pollutant emissions than gasoline and diesel and is now recognized as a low-carbon fuel. As the world’s oil reserves shrink, important new natural gas supplies are being discovered in the U.S. And the pump price of natural gas is consistently and significantly lower than that of gasoline and diesel fuel.

## Station Location Index Southern California

CITY / STATION OPERATOR	PAGE
Anaheim, Clean Energy/Valero .....	9
Anaheim, Trillium CNG/SoCalGas Base.....	9
Arcadia, Clean Energy/Foothill Transit.....	9
Azusa, SoCalGas Base.....	9
Baldwin Park, Waste Management (CNG/LNG) .....	10
Banning, City of Banning .....	10
Barstow, City of Barstow .....	10
Beaumont, Beaumont Unified School District.....	10
Bellflower, California Clean Fuels .....	11
Burbank, Clean Energy/City of Burbank.....	11
Canoga Park, Clean Energy/SoCalGas .....	11
Carlsbad, SDG&E Service Center.....	11
Carson, Clean Energy.....	12
Cathedral City, Clean Energy/ARCO .....	12
Chino, Waste Management .....	12
Chula Vista, Clean Energy.....	12
Chula Vista, Chula Vista Educational Center.....	13
City of Industry, Valley Vista Services .....	13
Commerce, Clean Energy .....	13
Compton, SoCalGas Base.....	13
Corona, City of Corona .....	14
Corona, Waste Management (CNG/LNG) .....	14
Covina, Covina Public Works City Yard.....	14
Desert Hot Springs, Clean Energy/Mission Springs Water District...	14
Diamond Bar, Trillium CNG/SCAQMD .....	15
Downey, SoCalGas Base.....	15
El Cajon, Waste Management (CNG/LNG) .....	15
El Centro, City of El Centro.....	15
Fountain Valley, Clean Energy/OC Sanitation .....	16
Fullerton, City of Fullerton CNG Fueling Facility .....	16
Garden Grove, Clean Energy/ARCO .....	16
Garden Grove, SoCalGas Base.....	16
Glendale, Clean Energy/City of Glendale .....	17
Hemet, Riverside Transit.....	17
Huntington Beach, Rainbow Disposal .....	17
Indio, SunLine .....	17
Irvine, Clean Energy/Irvine City Yard.....	18
Joshua Tree, Morongo Basin Transit Authority .....	18
Lancaster, Antelope Valley USD .....	18
Long Beach, Clean Energy/Long Beach Airport.....	18
Long Beach, Clean Energy/Downtown Long Beach.....	19
Long Beach, Clean Energy/Port of Long Beach (CNG/LNG).....	19
Long Beach, Waste Management (CNG/LNG) .....	19
Los Angeles, Clean Energy/Downtown Los Angeles .....	19
Los Angeles, Clean Energy/Los Angeles Int’l Airport.....	20
Los Angeles, Clean Energy/LAX North .....	20
Los Angeles, Clean Energy/UCLA.....	20
Los Angeles, Clean Energy/Unocal 76.....	20
Moreno Valley, Clean Energy/Waste Management .....	20
Moreno Valley, Go Natural Gas .....	21
Newport Beach, Clean Energy/City of Newport Beach.....	21
Ontario, Clean Energy/Ontario Airport.....	21
Ontario, City of Ontario .....	22
Ontario, ALT/UPS (CNG/LNG).....	22
Orange, County of Orange .....	22
Oxnard, SoCalGas Base .....	22
Palmdale, Robertson’s Palmdale Honda.....	23
Palmdale, Waste Management (LNG only) .....	23
Palm Desert, Clean Energy.....	23
Palm Springs, Clean Energy/Palm Springs Airport .....	23
Palm Springs, Greenfix/Blackhawk Logistics.....	24
Pasadena, Clean Energy/SoCalGas Base .....	24

CITY/STATION OPERATOR	PAGE
Perris, Perris USD.....	24
Pico Rivera, SoCalGas Base.....	24
Placentia, Trillium CNG/City of Placentia.....	25
Pomona, Clean Energy/Foothill Transit.....	25
Redlands, City of Redlands.....	25
Riverside, SoCalGas Base.....	25
Riverside, City of Riverside.....	26
Riverside, Clean Energy/County of Riverside (CNG/LNG).....	26
San Bernardino, City of San Bernardino.....	26
San Diego, SDG&E Service Center.....	26
San Diego, Clean Energy/S.D. Int'l Airport.....	27
San Diego, SDG&E Service Center.....	27
San Diego Airport, Clean Energy/Shell.....	27
San Fernando, City of San Fernando.....	27
San Juan Capistrano, Clean Energy.....	28
San Juan Capistrano, Go Natural Gas/ARCO.....	28
San Pedro, SoCalGas Base.....	28
Santa Ana, Clean N' Green.....	28
Santa Ana, Clean Energy/John Wayne Airport.....	29
Santa Ana, TIMCO CNG.....	29
Santa Barbara, SoCalGas Base.....	29
Santa Clarita, Clean Energy/City of Santa Clarita.....	29
Santa Maria, Waste Management.....	30
Santa Monica, Clean Energy/SoCalGas Base.....	30
Seal Beach, Clean Energy/Seal Beach.....	30
Temecula, Downs Energy (CNG/LNG).....	30
Thousand Oaks, Trillium CNG.....	31
Thousand Palms, Sunline Transit.....	31
Torrance, Clean Energy.....	31
Van Nuys, SoCalGas Base.....	31
Victorville, City of Victorville.....	32
Victorville, Victor Valley Transportation.....	32
Whittier, Clean Energy.....	32
Whittier, Whittier School District.....	32
Yucca Valley, Clean Energy/Yucca Valley.....	33

## Central California

Bakersfield, PG&E Service Center.....	35
Bakersfield, Kern County Schools.....	35
Caruthers, Southwest Transportation Agency.....	35
Delano, City of Delano.....	35
Exeter, City of Exeter.....	36
Fresno, PG&E Service Center.....	36
Fresno, Waste Management (LNG only).....	36
Lemoore, City of Lemoore.....	36
Los Banos, PG&E Los Banos Service Center.....	37
Madera, Tesei Petroleum.....	37
Merced, PG&E Service Center.....	37
Porterville, City of Porterville.....	37
Reedley, Kings Canyon Unified School District.....	38
Salinas, PG&E Service Center.....	38
San Luis Obispo, Clean Energy/J.B.Dewar Fuels.....	38
Stockton, PG&E Service Center.....	38
Tehachapi, Tehachapi USD.....	39
Tulare, Clean Energy/City of Tulare.....	39
Visalia, Trillium CNG/Visalia U.S.D.....	39
Visalia, Trillium CNG/City of Visalia.....	39
Wasco, City of Wasco.....	40

## Northern California

Auburn, PG&E Service Center.....	47
Berkeley, Trillium CNG/City of Berkeley.....	47
Chico, PG&E Service Center.....	47
Concord, PG&E Service Center.....	47

CITY/STATION OPERATOR	PAGE
Concord, Trillium CNG/Mt. Diablo USD.....	48
Cupertino, PG&E Service Center.....	48
Daly City, Brisbane PG&E Martin Service Center.....	48
Davis, PG&E Service Center.....	48
Elk Grove, Clean Energy/Elk Grove.....	49
Grass Valley, PG&E Service Center.....	49
Hayward, PG&E Service Center.....	49
Marysville, PG&E Service Center.....	49
Napa, Redwood Exxon.....	50
Oakland, Clean Energy/Port of Oakland.....	50
Oakland, Clean Energy/Oakland Int'l Airport.....	50
Oakland, Clean Energy/Oil Olympian.....	50
Richmond, PG&E Service Center.....	51
Sacramento, Atlas Refuel Station.....	51
Sacramento, McClellan Business Park.....	51
Sacramento, PG&E Service Center.....	51
Sacramento, Sacramento Int'l Airport.....	52
San Carlos, PG&E Service Center.....	52
San Francisco, Clean Energy/Olympian Oil.....	52
San Francisco, Clean Energy/Yellow Cab Co-op.....	52
San Francisco, PG&E Service Center.....	53
San Francisco, Clean Energy/S.F. Int'l Airport.....	53
San Francisco, Trillium CNG/S.F. Int'l Airport.....	53
San Francisco, PG&E Service Center.....	53
San Jose, PG&E Service Center.....	54
San Jose, Trillium CNG/San Jose Int'l Airport.....	54
San Jose, Trillium CNG/SJUSD.....	54
San Rafael, PG&E Service Center.....	54
San Ramon, Trillium CNG/UPS.....	55
Santa Clara, Trillium CNG/S.S.W.&R.....	55
Santa Cruz, PG&E Service Center.....	55
Santa Rosa, PG&E Service Center.....	55
South Lake Tahoe, Trillium CNG/TTD.....	56
Union City, City of Union City.....	56
Vacaville, PG&E Service Center.....	56
Woodland, Trillium CNG/Yolo County Transportation District.....	56

## Nevada

Henderson, Clean Energy.....	58
Las Vegas, Clean Energy/City Center.....	58
Las Vegas, Clean Energy/McCarran International Airport.....	58
Las Vegas, Clean Energy/Bonanza.....	59
Las Vegas, Clean Energy/City of Las Vegas.....	59
North Las Vegas, Clean Energy.....	59

## Arizona

Casa Grande, Trillium CNG/Golden Eagle Distributors.....	60
Mesa, Clean N' Green.....	60
Phoenix, Clean Energy/Downtown Phoenix.....	61
Phoenix, Clean Energy/Sky Harbor Airport East.....	61
Phoenix, Clean Energy/Sky Harbor Rental Car Center.....	61
Phoenix, Washington Elementary SD.....	61
Tucson, Clean Energy/Tucson Int'l Airport.....	62
Tucson, Clean Energy/Downtown Tucson.....	62
Tucson, Trillium CNG/Golden Eagle Distributors.....	62

## Other Information

About the California Natural Gas Vehicle Coalition.....	2
Using the Directory.....	6
Directory Sponsors.....	7
NGVs: Partnership of the Private Sector and Public Policy.....	43
Why Drive an Natural Gas Vehicle.....	63



# About This Directory

The California NGV Coalition Natural Gas Fueling Station Directory is designed to help you locate and use public natural gas fueling sites throughout the state as well as in Arizona and Nevada. The Station Location Index divides California into three sections—Southern, Central and Northern—and arranges stations alphabetically by city within each section. Numbers next to each station entry correspond to the area maps at the beginning of each section.

This directory is updated periodically, but for the most current information on availability and prices of natural gas in California and across the U.S., go to the Coalition's website ([www.cngvc.org](http://www.cngvc.org)). Click on the "Find fueling stations" button, and consult the linked resources there.

To the best of our knowledge, information in this directory was accurate at the time of publication. However, we cannot guarantee continued accuracy or accept responsibility for errors and omissions. We recommend that drivers contact the operators of unfamiliar sites prior to use for current access and equipment information.

## Using California's Natural Gas Fueling Station Network

As with conventional fueling stations, hours, equipment, payment methods, and on-site assistance vary from site to site. All sites in this directory are designated "public" by their operators, but in some cases access is limited (to daytime business hours, for example), and in most cases you will need to establish an account with the operator to fuel at its sites. Various fuel marketers operate customer service and information lines that can help NGV users obtain fuel. Some also provide emergency roadside fueling or mobile fueling services (at a temporary job site, for example). Following is contact information for operators of multiple stations. Contacts for single-station operators are provided with the station listings.

Clean Energy (866) 809-4869  
Fleet Card Fuels (800) 359-3835  
FleetStar (800) 723-9398  
GASCARD (800) 326-7762  
Pacific Gas & Electric Co. (800) 684-4648  
Pinnacle CNG (432) 686-7002  
San Diego Gas & Electric Co. (800) 411-7343  
SoCal Gas Co. (800) 427-2000  
SunLine Services Group (760) 343-3456  
Trillium CNG (800) 920-1166  
Voyager (800) 987-6590  
WEX Inc. (800) 395-0812

If you have difficulty contacting the site operators or information services listed in this directory, please contact the California NGV Coalition at:

phone: (916) 448-0015  
e-mail: [directory@cngvc.org](mailto:directory@cngvc.org)

## Safety Information

Approach compressed natural gas fill-ups with the same care and caution you would any other fueling operation.

## The California Natural Gas Vehicle

**Coalition would like to thank our  
sponsors for making this fuel  
station directory possible:**



A CLEAN ENERGY COMPANY



A  Sempra Energy utility<sup>SM</sup>



**Southern  
California  
Gas Company**



**HONDA**



Making CNG Work for You



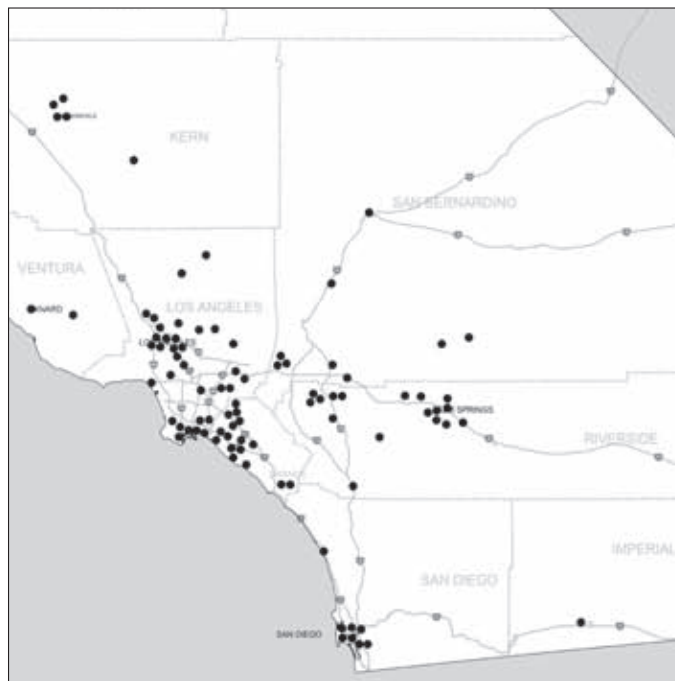
***Pacific Gas and  
Electric Company<sup>®</sup>***



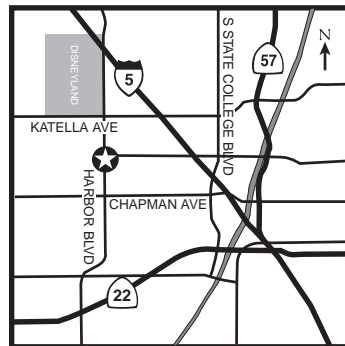
# Southern California

## Station Locations: Southern California

Here is a quick look at our station locations in Southern California. For a map and directions to a specific city and station, please refer to the index on page 3.



### Anaheim – Clean Energy/Valero

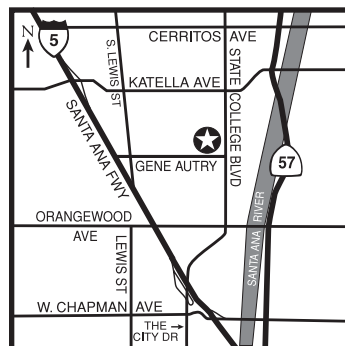


2100 S. Harbor Blvd  
Anaheim, CA 92802  
(866) 809-4869  
Access: Public 24 Hrs  
Payment: Clean Energy, Visa, MC,  
Voyager, Wright Express

From I-5 or 57 Freeway: Take Chapman exit. Go west on Chapman to Harbor Blvd. Turn right (north) on Harbor Blvd. Station is on right 1/2 mile ahead.

From 22 Freeway: Take Harbor Blvd exit. Go north on Harbor Blvd for 2 miles. Station is on right.

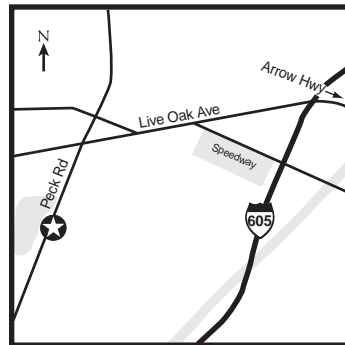
### Anaheim – Trillium CNG/SoCalGas Base



1687 E. Gene Autry Way  
Anaheim, CA 92806-6114  
(800) 920-1166  
Access: Public 24 Hrs  
Payment: Visa, MC, Voyager, Wright Express

From (I-5) Santa Ana Fwy S: Take Gene Autry Way exit to the left. Turn left at E Gene Autry and left on State College Blvd. Make a u-turn and destination will be on right.

### Arcadia – Clean Energy/Foothill Transit

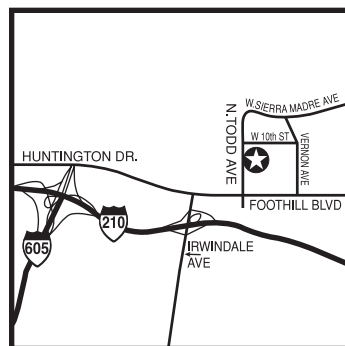


5640 Peck Road  
Arcadia, CA 91006  
(866) 809-4869  
Access: Public 24 Hrs  
Payment: Clean Energy, Visa, MC,  
Voyager, Wright Express

From I-605 N: Take the Live Oak Ave exit. and go west. Turn left at E Live Oak Ave. Turn left onto N Peck Rd. Station is on the right.

From I-605 S: Take the Arrow Hwy exit 26. Keep right at the fork to go on Arrow Hwy. Arrow Hwy becomes Live Oak Ave. Turn slight left onto Peck Rd. Station is on the left.

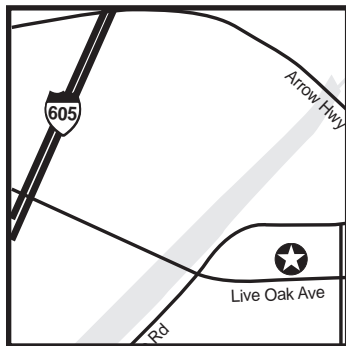
### Azusa – SoCalGas Base



950 N. Todd Avenue  
Azusa, CA 91702  
(800) 427-2000  
Access: Public 24 Hrs  
Payment: MC, Visa, AmEx, Voyager,  
Wright Express, Discover

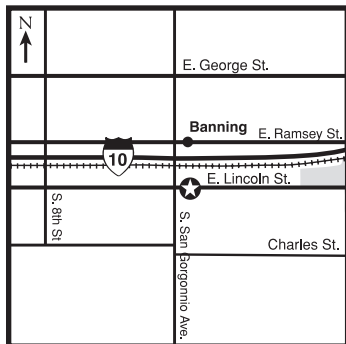
Exit I-210 @ Irwindale Avenue. Go north to Foothill Blvd. and turn right (east). Turn left on N. Todd Ave. Station on right.

## Baldwin Park – Waste Management (CNG/LNG)



13940 E. Live Oak Ave.,  
Baldwin Park, CA 91706  
Access: Limited to Fleets  
Payment: Need to get a WM fuel card  
Contact Victoria Martinez (626)  
856-1254  
or vmartine@wm.com

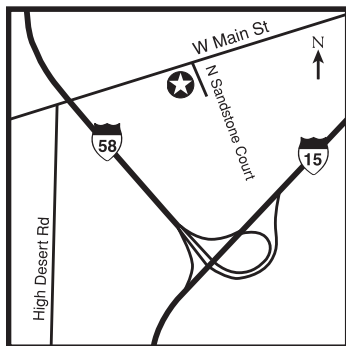
## Banning – City of Banning



176 E. Lincoln  
Banning, CA 92220  
Phone: (951) 922-3291  
Access: 7am – 3:30pm Mon – Fri  
Payment: Visa, MC, AmEx, Voyager,  
Wright Express, Discover

From Hwy 10: Exit Hwy 10 at 8th Street (Hwy 243 exit). Go south on 8th Street to Lincoln Street. Turn left on Lincoln. Go past San Geronimo Ave. Station is on the right.

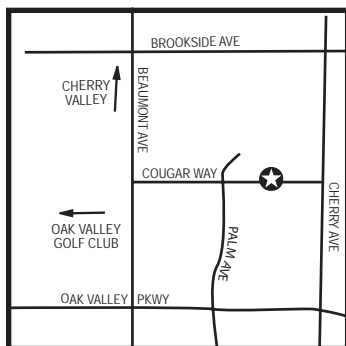
## Barstow – City of Barstow



100 N. Sandstone Court  
Barstow, CA 92311  
Phone: (866) 278-3674  
Access: Public 24 Hrs  
Payment: MC, Visa, Voyager

From Hwy 15: Take Hwy 58 exit east of Barstow. Exit Hwy 58 at Main Street. Turn right and go west on Main about 1 mile. Station is on right at the corner of Sandstone Court and Main.

## Beaumont – Beaumont Unified School District



1001 Cougar Way  
Beaumont, CA 92223  
Phone: (951) 845-3010  
Payment: MC, Visa, Discover, Wright Express

From (I-10): Take the Beaumont exit, continue North. Turn right at Cougar. Station on the left.

## Bellflower – California Clean Fuels



(3600 psi only)  
15330 S. Woodruff Avenue  
Bellflower, CA 90706  
(562) 923-5441  
Access: Public 24 Hrs  
Payment: Visa, MC, AmEx, Wright Express, Voyager

From I-605 S, exit at Rosecrans Ave. and go west (right). Turn left on Woodruff Avenue. Station on left. From I-605 N, exit at Alondra Blvd and go west (left). Turn right on Woodruff Ave. Station on right.

## Burbank – Clean Energy/City of Burbank



810 N. Lake Street  
Burbank, CA 91502  
Phone: (866) 809-4869  
Access: Public 24 Hrs  
Payment: Clean Energy, Visa, MC, Voyager, Wright Express

Exit Hwy 5 at West Burbank Blvd. (if northbound on 5 turn left onto W. Burbank – if southbound on 5 turn Right onto W. Burbank Blvd.) Turn left on N. Victory Blvd. Turn left on Chestnut. Turn left on Lake Street. Station is on right.

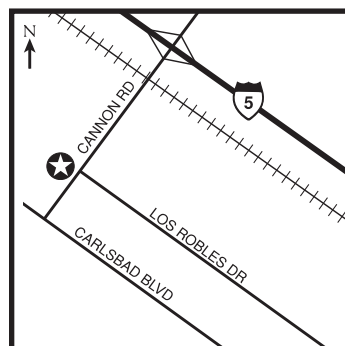
## Canoga Park – Clean Energy/SoCalGas



7711 Canoga Avenue  
Canoga Park, CA 91304  
Phone: (866) 809-4869  
Access: Public 24 Hrs  
Payment: Clean Energy, Visa, MC, Voyager, Wright Express

From Hwy 101: Exit at Topanga Canyon Blvd. Go north on Topanga Canyon to Saticoy Street. Turn right on Saticoy Street. Turn left on Canoga Avenue. Station is on left.

## Carlsbad – SDG&E Service Center

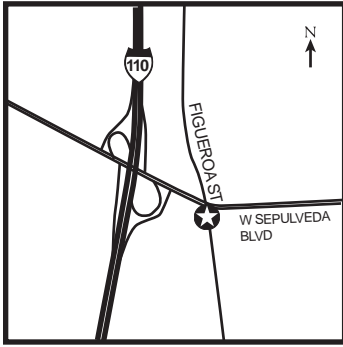


602 Cannon Road  
Carlsbad, CA 92008-4303  
(800) 411-7343  
Access: Public 24 Hrs  
Payment: Visa, MC, AmEx, Voyager, Wright Express, Discover

Exit I-5 @ Cannon Rd. Go west on Cannon Rd. Station entrance on right (on Cannon) before corner of Cannon Rd. and Carlsbad Blvd.



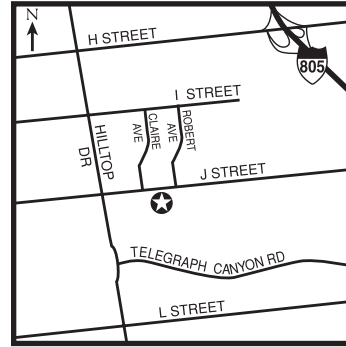
## Carson – Clean Energy/LA County Sanitation



23924 Figueroa Street  
Carson, CA 90745  
(866) 809-4869  
Access: Public 24 Hrs  
Payment: Clean Energy, MC, Visa,  
Voyager, Wright Express

From 110: Exit Sepulveda Blvd.  
Go east on Sepulveda to Figueroa  
Street. Station is on corner of Sepul-  
veda and Figueroa.

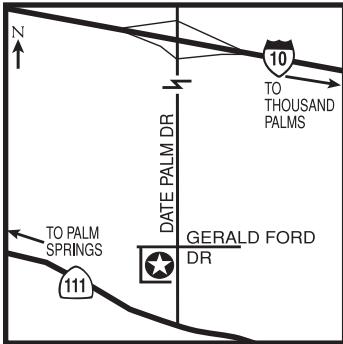
## Chula Vista – Chula Vista Education Center



84 East J Street  
Chula Vista, CA 91910-6199  
(619) 425-9600 x1606 Barry  
Zomisky  
Access: 6:30am - 5:00pm M-F  
Payment: MC, Visa

Exit I-5 or I-805 @ East H St. Go west  
on H St. to Hilltop Dr. Go left (south)  
on Hilltop Dr., then left (east) on East  
J St. Station on right.

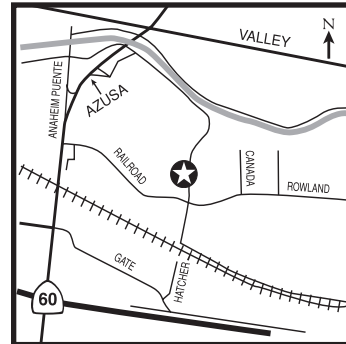
## Cathedral City – Clean Energy/Arco



36001 Date Palm Drive  
Cathedral City, CA 92234  
(866) 809-4869  
Access: Public 24 Hrs  
Payment: Clean Energy, Visa, MC,  
Voyager, Wright Express

From I-10, exit at Date Palm Drive &  
go south. Station on right, at corner  
of Gerald Ford & Date Palm.

## City of Industry – Valley Vista Services



1037 Hatcher Ave.  
City of Industry, CA 91748  
Phone: (626) 961-6291  
Access: Public 24 Hrs  
Payment: Visa, MC, AmEx, Voyager,  
Wright Express

Exit Hwy 60 @ Asuza. North on  
Asuza to E. Railroad Street to  
Hatcher Ave. Left on Hatcher Ave.  
Station on left.

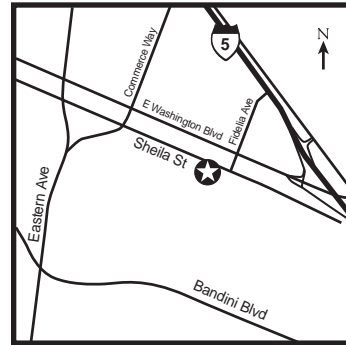
## Chino – Waste Management



(Open to other fleets July 2014)

13793 Redwood Avenue,  
Chino, CA 91710  
Access: Limited to Fleets  
Payment: Need to get a WM fuel card  
Contact Victoria Martinez  
(626) 856-1254  
or vmartine@wm.com

## Commerce – Clean Energy (CNG/LNG)



5926 Sheila Street  
Commerce, CA 90040  
(866) 809-4869  
Access: Public 24 Hrs  
Payment: CNG: Clean Energy, Visa,  
MC, Voyager, Wright Express  
LNG: Clean Energy

I-5 S: Take the Washington Blvd exit, exit  
128B, toward Commerce. Keep right at the  
fork to go on E Washington Blvd. Turn left  
onto Fidelia Avenue. Turn right onto Sheila  
St. Station is on the left.  
I-5 N: Take the Washington Blvd exit, exit  
128B, toward Commerce. Turn right onto  
Telegraph Rd. Turn right onto E Washington  
Blvd. Turn left onto Fidelia Ave. Turn right  
onto Sheila St. Station is on the left.

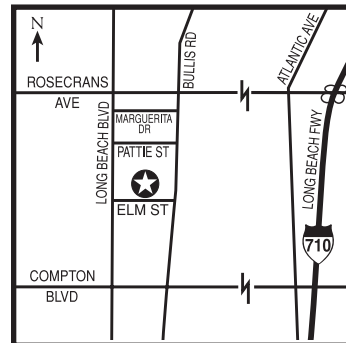
## Chula Vista – Clean Energy



1720 Maxwell Road  
Chula Vista, CA 91911  
(866) 809-4869  
Access: Public 24 Hrs  
Payment: Clean Energy, MC, Visa  
Voyager, Wright Express

From I-5 Freeway: Exit at Main Street  
in Chula Vista. Go east on Main  
Street to Maxwell Road. Turn  
left on Maxwell. Station will be on  
left. From 805 Freeway: Exit at Main  
Street. Go east on Main Street to  
Maxwell Road. Turn left on Maxwell.  
Station will be on left.

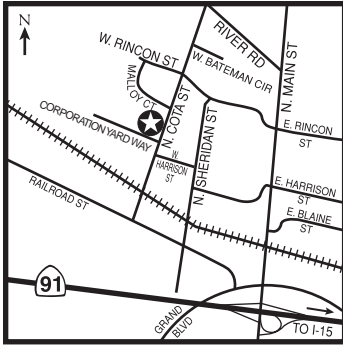
## Compton – SoCalGas Base



1471 E. Elm Street  
Compton, CA 90021-2253  
(800) 427-2000  
Access: Public 24 Hrs  
Payment: Visa, MC, Voyager, AmEx,  
Wright Express, Discover

Exit I-710 @ Rosecrans Ave. Go west  
on Rosecrans Ave. to Bullis Rd. Turn  
south (left) on Bullis Rd. Turn west  
(right) on Elm St. Station on right.  
Use your credit card to access gate.

## Corona – City of Corona



430 N. Cota Street  
Corona, CA 92880  
(951) 736-2307  
Access: Public 24 Hrs  
Payment: Visa, MC

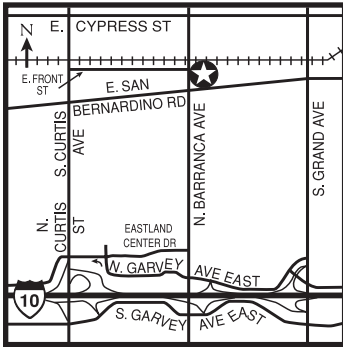
From Hwy 91, exit at Main Street and go north. Turn left on West Rincon then turn left on N. Cota St.

## Corona – Waste Management (CNG/LNG)



800 South Temescal St.,  
Corona, CA 92879-2058  
Access: Limited to Fleets  
Payment: Need to get a WM fuel card  
Contact Victoria Martinez (626) 856-1254  
or vmartine@wm.com

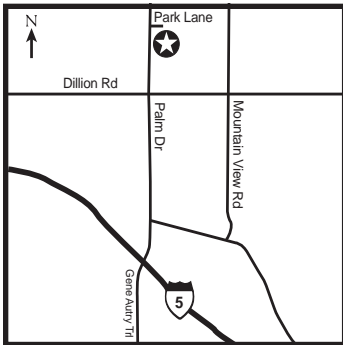
## Covina – Covina Public Works City Yard



534 Barranca Avenue  
Covina, CA 91723  
(800) 427-2000  
Access: 6am - 4:30pm M-Th  
Payment: Visa, MC

Exit I-10 at Barranca Avenue and go north. Station is just past San Bernardino Rd. Station on right. Inside City of Covina corporate yard.

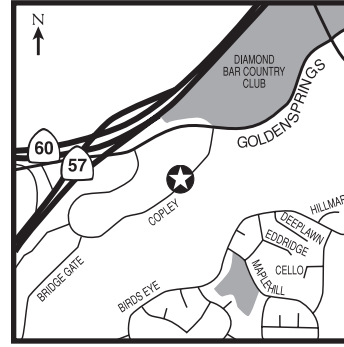
## Desert Hot Springs – Clean Energy/Mission Springs Water District



14501 Park Lane  
Desert Hot Springs, CA 92240  
(866) 809-4869  
Access: Public 24 Hrs  
Payment: Clean Energy, MC, Visa  
Voyager, Wright Express

From I-10 East: Exit Gene Autry Trail. Turn left onto Palm Drive. Turn right onto Park Lane. Station is on right.  
From I-10 West: Exit Palm Drive/Desert Hot Springs. Turn right onto Palm Drive. Turn right onto Park Lane. Station is on right.

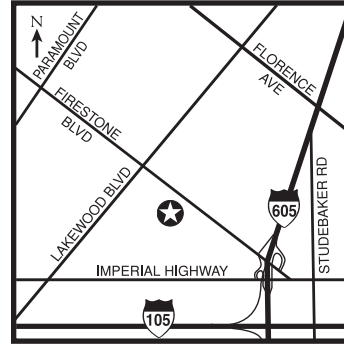
## Diamond Bar – Trillium CNG/SCAQMD



21865 E. Copley Drive  
Diamond Bar, CA 91765  
Phone: (432) 694-0202  
Access: Business hours  
only Tuesday-Friday  
Payment: Visa, MC

Exit Hwy 60 @ Grand Avenue. South on Grant to Golden Springs Drive. Right on Golden Springs Drive. Left on Copley Drive. Station is on right at the east end of the SCAQMD building.

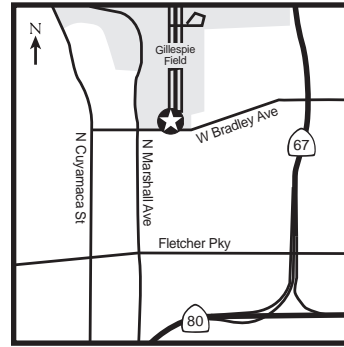
## Downey – SoCalGas Energy Resource Center



9240 East Firestone Blvd  
Downey, CA 90241-5504  
(800) 427-2000  
Access: Public 24 Hrs  
Payment: Visa, MC, AmEx, Voyager,  
Wright Express, Discover

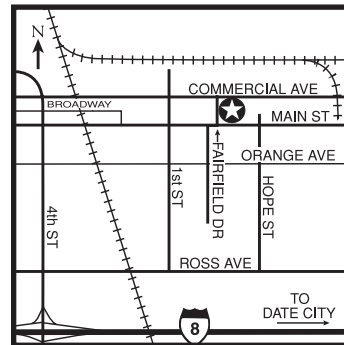
Exit I-605 @ Firestone Blvd. Go west on Firestone. Station on south side of Firestone, opposite Stonewood Center Shopping Mall.

## El Cajon – Waste Management (CNG/LNG)



1001 W. Bradley Ave.,  
El Cajon, CA 92020-1501  
Access: Limited to Fleets  
Payment: Need to get a WM fuel card  
Contact Victoria Martinez (626) 856-1254  
or vmartine@wm.com

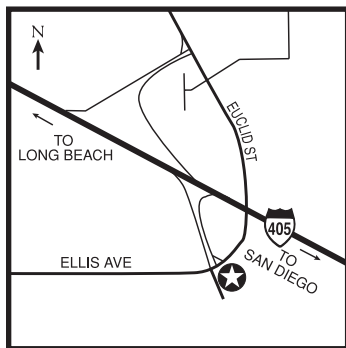
## El Centro – City of El Centro



Corner of Commercial & Fairfield  
El Centro, CA 92243  
(800) 427-2000  
Access: Public 24 Hrs  
Payment: Visa, MC, Voyager,  
Wright Express

From I-8, exit at 4th St. and proceed north. Turn right on Commercial Ave. Go 4 blocks. Station on right.

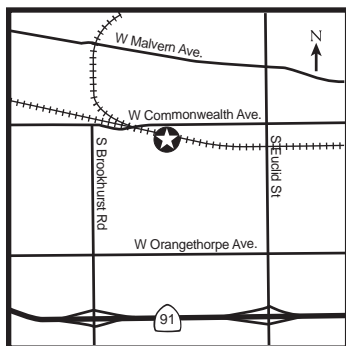
## Fountain Valley – Clean Energy/OC Sanitation District



Sanitation District  
10844 Ellis Avenue  
Fountain Valley, CA 92708  
(866) 809-4869  
Access: Public 24 Hrs  
Payment: Clean Energy, Visa,  
MC, Voyager, Wright Express

From I-405 N, exit at Euclid St. and turn right. Proceed under freeway, then turn left at first traffic signal (Euclid/I-405 S on-ramp). From I-405 S, exit at Ellis Ave. Continue straight into District's property. Station on left.

## Fullerton – City of Fullerton CNG Fueling Facility



1600 W. Commonwealth Ave.  
Fullerton, CA 92833  
(714) 738-5333  
Access: Public 24 Hrs  
Payment: Visa, MC, Discover

## Garden Grove – Clean Energy/ARCO



12931 Garden Grove Blvd  
Garden Grove, CA 92834  
(866) 809-4869  
Access: Public 24 Hrs  
Payment: Clean Energy, Visa, MC,  
Voyager, Wright Express

From Hwy 22 E, exit at Fairview St. Turn left onto Fairview and then left again onto Garden Grove Blvd. Station on right. From Hwy 22 westbound, exit at Haster. Turn left at bottom of offramp. Station on right at corner of Haster and Garden Grove Blvd.

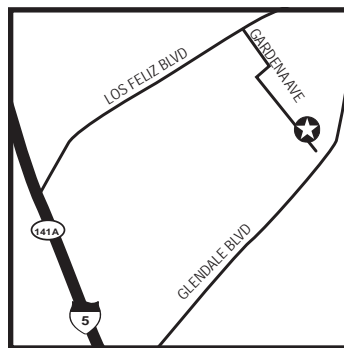
## Garden Grove – SoCalGas Base



12631 Monarch Street (access Industry Street)  
Garden Grove, CA 92841  
(800) 427-2000  
Access: Public 24 Hrs  
Payment: Visa, MC, AmEx, Voyager, Wright Express

Exit Hwy 22 @ Knott St./ Golden West St. exit. Go north on Knott St., then right (east) on Lampson Ave. Turn right (south) on Industry St. Station @ end of street on left.

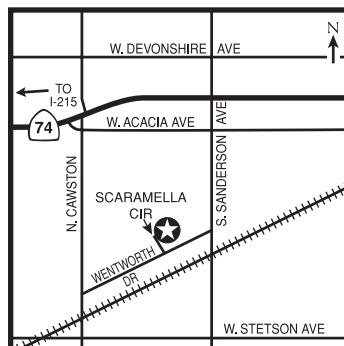
## Glendale – Clean Energy/City of Glendale



1713 Gardena Avenue  
Glendale, CA 91204  
(866) 809-4869  
Access: Public 24 Hrs  
Payment: Clean Energy, Visa, MC,  
Voyager, Wright Express

From I-5: Take Los Feliz Blvd exit Travel NE on Los Feliz Blvd toward Gardena. Turn right on Gardena Ave. Turn right on S. Central. Turn left on Gardena Avenue. Station is on right.

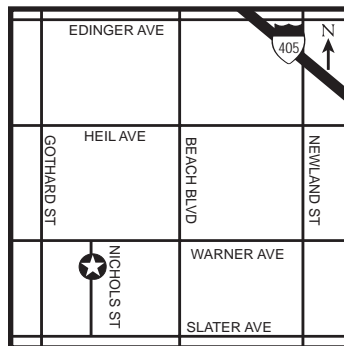
## Hemet – Riverside Transit



700 Scaramella Circle  
Hemet, CA 92543  
(909) 565-5182 (8 am - 5 pm)  
Access: Public 24 Hrs  
Payment: Visa, MC, AmEx, Voyager,  
Wright Express

From I-215 take Hwy 74 east, exit at Sanderson Avenue and go south. Turn right on Wentworth Dr., then right again on Scaramella. Station on right.

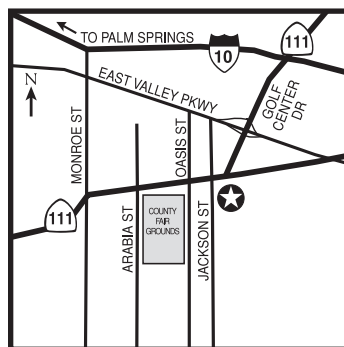
## Huntington Beach – Rainbow Disposal



17121 Nichols Street  
Huntington Beach, CA 92647  
(714) 847-3581  
Access: Monday-Saturday 6am-4pm  
Payment: Visa, MC

From 405 San Diego Fwy: Exit west on Warner Ave. Turn left on Nichols St and destination will be on right.

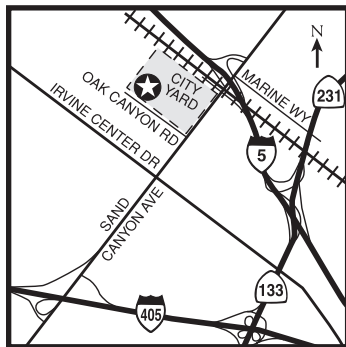
## Indio – SunLine@SunLine Clean Air Center



83255 Highway 111  
Indio, CA 92201-5647  
(866) 278-3674  
Access: Public 24 Hrs  
Payment: Visa, MC, Voyager

Exit I-10 @ Golf Center Dr. Go south on Golf Center Dr. to Hwy. 111. Go right (west) on Hwy. 111. Station on left.

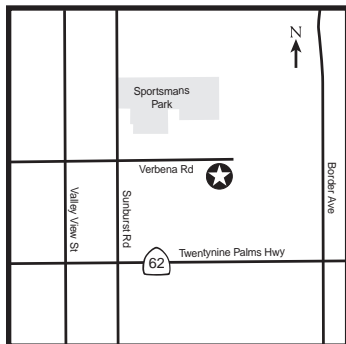
## Irvine – Clean Energy/Irvine City Yard



6427 Oak Canyon Road  
Irvine, CA 92618-5202  
(866) 809-4869  
Access: Public 24 Hrs  
Payment: Clean Energy, Visa, MC,  
Voyager, Wright Express

Exit I-5 @ Sand Canyon Ave. Go south on Sand Canyon to Oak Canyon Rd. and turn right (west). Station is in city yard on right.  
Exit I-405 @ Sand Canyon Ave. Go north on Sand Canyon to Oak Canyon Rd. and turn left. Station is in city yard on right.

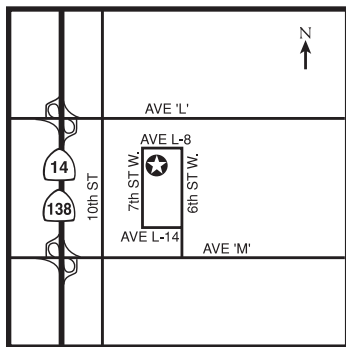
## Joshua Tree – Morongo Basin Transit Authority



62405 Verberna Road  
Joshua Tree, CA 92252  
Phone: NA  
Access: Public M-F 8AM – 5PM  
Payment: Visa, MC, Voyager

From 10E exit to 62 East. Take Twentynine Palms Hwy (62) to Sunburst. Turn N on Sunburst. Turn R on Verberna Road. Station is at end of road on right.

## Lancaster – Antelope Valley USD



42210 7th Street West  
Lancaster, CA 93534  
(661) 940-4551  
Access: Public 24 Hrs  
Payment: Visa, MC, Wright Express, Voyager

Exit Hwy 14 @ Ave 'M'. Go east to 6th St. West. Turn north (left) on 6th St. West, then left on Ave L-14. Turn north (right) on 7th St. Station on right.

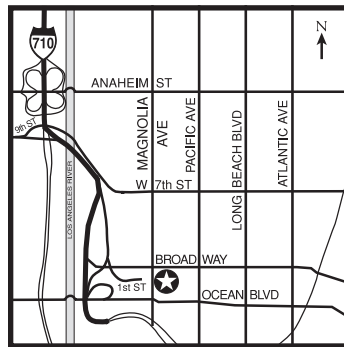
## Long Beach – Clean Energy/Long Beach Airport



2951 Junipero Avenue  
Long Beach, CA 90806-2285  
(866) 809-4869  
Access: Public 24 Hrs  
Payment: Clean Energy, Visa, MC, Voyager, Wright Express

From I-405 N, exit @ Cherry Ave. South/Temple Ave. Turn right on Cherry, left on Spring St. and left on Junipero Ave. From I-405 S, exit @ Cherry Ave. South/Signal Hill. Turn left on Spring St., then quick right on Junipero Ave. Station on left.

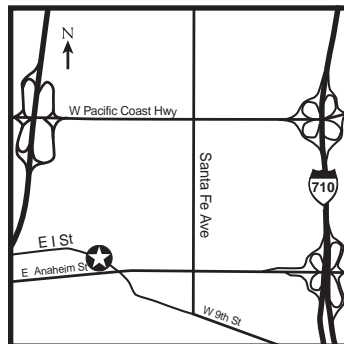
## Long Beach – Clean Energy/Downtown Long Beach



100 Magnolia Avenue  
Long Beach, CA 90802-4401  
(866) 809-4869  
Access: Public 24 Hrs  
Payment: Clean Energy, Visa, MC, Voyager, Wright Express

Exit I-710 S @ Broadway. Proceed east to Magnolia Ave. and turn right (south). Station entrance on left, past fire station. Station is down driveway and not visible from the street.

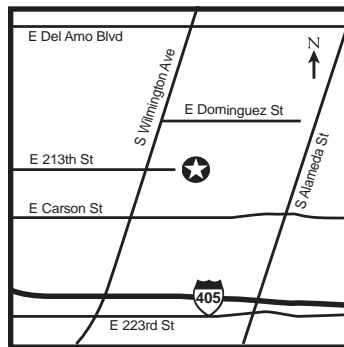
## Long Beach – Clean Energy/Port of Long Beach (CNG/LNG)



3400 E. I Street  
Wilmington, CA  
(866) 809-4869  
Access: Public 24 Hrs  
Payment: CNG: Clean Energy, MC, Visa, Voyager, Wright Express  
LNG: Clean Energy

Take 710 S from 405 freeway. Exit at Anaheim Street. Turn right and go west on Anaheim Street. Turn right onto I Street. Station is on left.

## Long Beach – Waste Management (CNG/LNG)



1970 E. 213th St.,  
Long Beach, CA 90810  
Access: Limited to Fleets  
Payment: Need to get a WM fuel card  
Contact Victoria Martinez (626) 856-1254  
or vmartine@wm.com

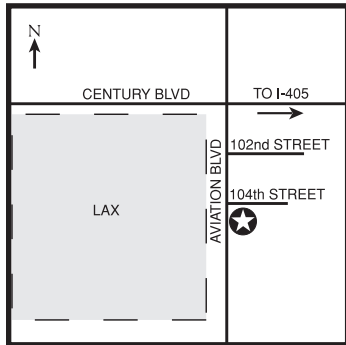
## Los Angeles – Clean Energy/Downtown L.A.



1055 North Alameda Street  
Los Angeles, CA 90012-1803  
(866) 809-4869  
Access: Public 24 Hrs  
Payment: Clean Energy, Visa, MC, Voyager, Wright Express

From Hwy 101 E, exit at Alameda St., turn right (west) onto Commercial Street, and then right (north) onto Alameda St. From Hwy 101 westbound, exit at Alameda Street and turn right (north). Station 1/4 mile on left.

## Los Angeles – Clean Energy/Los Angeles International Airport



10400 Aviation Blvd.  
Los Angeles, CA 90045  
(866) 809-4869  
Access: Public 24 Hrs  
Payment: Clean Energy, Visa, MC,  
Voyager, Wright Express

Exit I-405 @ Century Blvd. Go west  
on Century toward LAX, then left  
(south) on Aviation Blvd. Station @  
corner of 104th St., on the left.

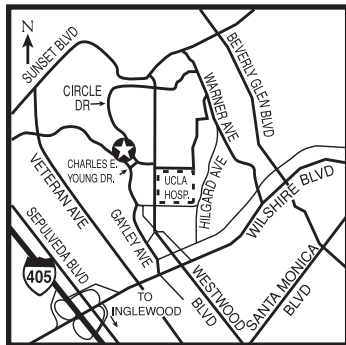
## Los Angeles – Clean Energy/LAX North



9601 Aviation Blvd.  
Los Angeles, CA 90045  
(866) 809-4869  
Access: Public 24 Hrs  
Payment: Clean Energy, Visa, MC,  
Voyager, Wright Express

Exit I-405 @ Century Blvd. Go west  
on Century Blvd toward LAX.  
Turn Right (north) on Aviation Blvd.  
Station is on the Left on Hertz  
property.

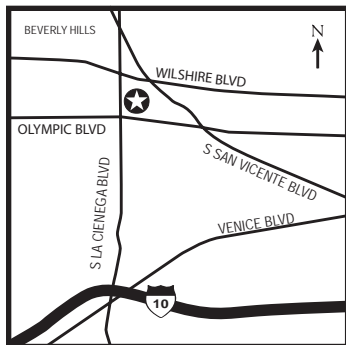
## Los Angeles – Clean Energy/UCLA



741 Charles E. Young Drive  
Los Angeles, CA 90095  
(866) 809-4869  
Access: Public 24 Hrs  
Payment: Clean Energy, MC, Visa,  
Voyager, Wright Express

From I-405, exit at Wilshire Blvd and  
travel east. Turn left (north) onto  
Gayley Ave. and right onto Charles E.  
Young Drive. Station on left.

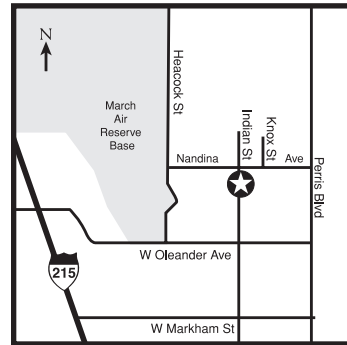
## Los Angeles – Clean Energy/Unocal 76



1004 S La Cienega Blvd.  
Los Angeles, CA 90035  
(866) 809-4869  
Access: Public 24 Hrs  
Payment: Clean Energy, MC, Visa,  
Voyager, Wright Express

From Santa Monica Freeway I-10:  
Take exit for Venice Blvd toward La  
Cienega Blvd. Right on La Cienega.  
North past Olympic. Station on the  
right.

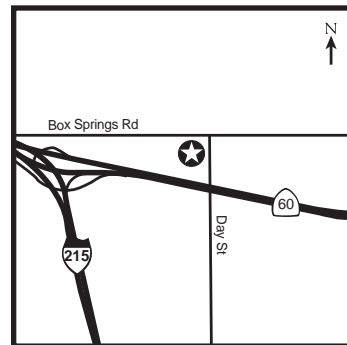
## Moreno Valley – Clean Energy/Waste Management



17700 Indian Street  
Moreno Valley, CA 92552  
(866) 809-4869  
Access: Public 24 Hrs  
Payment: Clean Energy, Visa, MC,  
Voyager, Wright Express

From Hwy 215 Exit 215 at Oleander  
Ave. Go East on Oleander Ave. to In-  
dian Street. Turn left on Indian Street  
and go north. Station is on right.

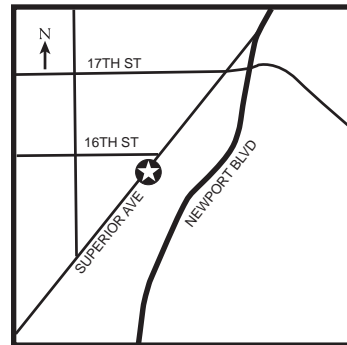
## Moreno Valley – Go Natural Gas



Canyon Springs Shopping Center  
12125 Day Street  
Moreno Valley, CA 92557  
(866) 232-8137  
Access: Public 24 Hrs  
Payment: Visa, MC, AmEx, Discover,  
Voyager, Wright Express

Interstate-60 Day Street exit, Station  
inside the Canyon Springs Shopping  
Center

## Newport Beach – Clean Energy



592 Superior Ave  
Newport Beach, CA 92663  
(866) 809-4869  
Access: Public 24 Hrs  
Payment: Clean Energy, Visa, MC,  
Voyager, Wright Express

From CA-55 S: Merge toward  
Newport Beach. Turn right onto  
E 17th Street. Turn slight left onto  
Superior Ave. Station is on the left.

## Ontario – Clean Energy/Ontario Airport

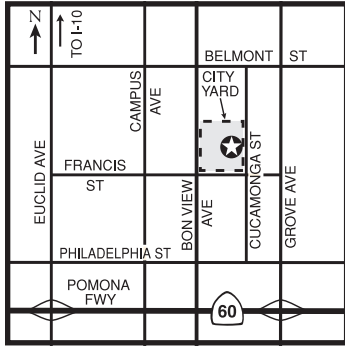


3350 John Bangs Drive (at Car Rental  
Facility)  
Ontario, CA 91761  
(866) 809-4869  
Access: Public 24 Hrs  
Payment: Clean Energy, MC, Visa,  
Voyager, Wright Express

From I-10 FWY: Exit fwy at Haven. Go south  
on Haven to E Airport Drive. Turn right onto  
E Airport Dr. Turn left onto Car Rental facility.  
Station is in Employee parking lot on your right.  
From I-60 FWY: Exit at Haven go north on  
Haven to E. Airport Drive. Turn left at E. Airport  
Drive. Turn left onto Car Rental facility. Station  
is in Employee parking lot on your right.



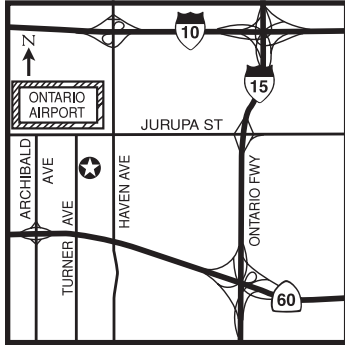
## Ontario – City of Ontario



1440 South Cucamonga Ave  
Ontario, CA 91761-5502  
(909) 395-2600  
Access: Public 24 Hrs  
Payment: Visa, MC, City of Ontario Card

Exit I-10 @ Euclid Ave. and go south. Turn left (east) on Belmont St. and right (south) on Cucamonga St. Turn right into City Yard.(4.5) Exit Hwy 60 @ Grove Ave. and go north. Turn left (west) on Francis St. and right (north) on Cucamonga St. Station on the left.

## Ontario – ALT/UPS (CNG & LNG)



1735 South Turner Avenue  
Ontario, CA 91764  
(800) 723-9398  
Access: Public 24 Hrs  
Payment: Fleet Card Fuels, FleetStar & CFN

Exit I-10 @ Haven Ave. Go south to Jurupa St. Go right (west) on Jurupa St., then left (south) on Turner Ave. Exit Hwy 60 @ Archibald Ave. Go north to Jurupa St. Turn right (east) on Jurupa St. and right (south) on Turner Ave. Station on left.

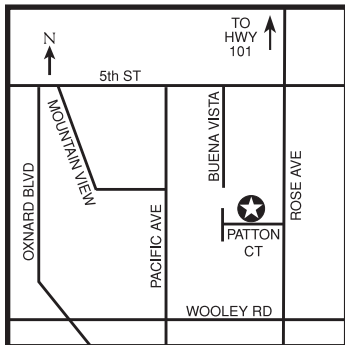
## Orange – County of Orange



2023 W. Collins Avenue  
Orange, CA 92867  
(714) 628-7000  
Access: Public 24 Hrs  
Payment: MC, Visa, Voyager, AmEx, Wright Express

From Orange Freeway I-57: Take the Orangewood Ave exit and Take the Orangewood Ave exit. Take the Orangewood Ave exit and the destination will be on the left.

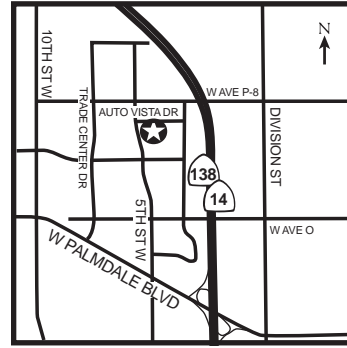
## Oxnard – SoCalGas Base



1600 Patton Court  
Oxnard, CA 93030-7326  
(800) 427-2000  
Access: Public 24 Hrs  
Payment: Visa, MC, AmEx, Voyager, Wright Express, Discover

Exit Hwy 101 @ Rose Ave. Go south approximately 2 miles to Patton Ct. Turn right. Station on right.

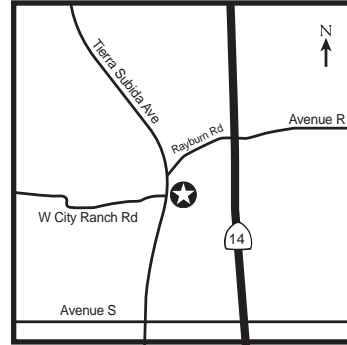
## Palmdale – Robertson's Palmdale Honda



455 Auto Vista Drive  
Palmdale, CA 93551  
Access: Public 24 Hrs  
(661) 265-6000  
Payment: MC, Visa, Discover, Voyager

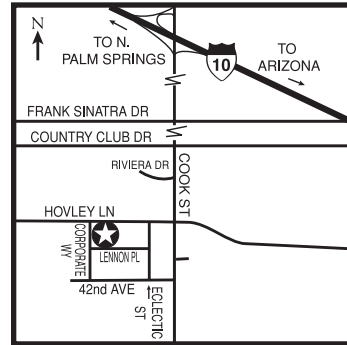
From Hwy 14/138 North: Exit W. Palmdale Blvd. Go west on W. Palmdale. Turn right on 5th Street West. Go north on 5th Street West to Auto Vista Drive. Turn right. Dealership and station are on your left.

## Palmdale – Waste Management (LNG only)



1200 West City Ranch Road,  
Palmdale, CA 93551  
Access: Limited to Fleets  
Payment: Need to get a WM fuel card  
Contact Victoria Martinez (626) 856-1254  
or vmartine@wm.com

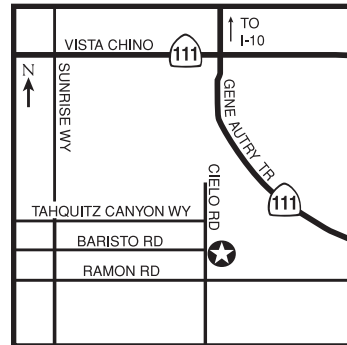
## Palm Desert – Clean Energy/Burrtec Waste



41801 Corporate Way  
Palm Desert, CA 92260-1968  
(866) 809-4869  
Access: Public 24 Hrs  
Payment: Clean Energy, Visa, MC, Voyager, Wright Express

From I-10, take the Cook Street exit and drive South, approximately 3 miles. Turn right on Hovley Lane, then left on Corporate Way. Station is on left.

## Palm Springs – Clean Energy/Palm Springs Airport



3400 E. Tahquitz Canyon Way  
Palm Springs, CA 92262  
(866) 809-4869  
Access: Public 24 Hrs  
Payment: Clean Energy, Visa, MC, Voyager, Wright Express

Exit I-10 @ Gene Autry Trial. Go south to Hwy 111/ Vista Chino and go west (right). Turn south (left) at Sunrise Way, then east (left) on Baristo Rd. Proceed to its terminus at Palm Springs Airport. Station on right.

## Palm Springs – Greenfix/Blackhawk Logistics



670 W. Garnet Ave.  
Palm Springs, CA 92240  
Access: Public 24 Hrs.  
Payment: Greenfix Fuel Card  
To get a card call (760) 351-7791

From I-10 N: Take Indian Ave Exit, South Over freeway, right on Garnet, station ½ mile on Right. From I-10 S: Take Indian Ave Exit, Right at Light, station 200 yards on right

## Pasadena – Clean Energy/SoCalGas Base



3566 E. Foothill Blvd.  
Pasadena, CA 91107  
(866) 809-4869  
Access: Public 24 Hrs  
Payment: Clean Energy, Visa, MC, Voyager, Wright Express

Exit I-210 @ Madre Street and turn north. Proceed to Foothill Blvd and turn right. Station on the right.

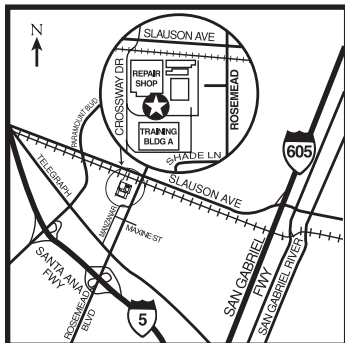
## Perris – Perris United School District



300 W. Metz Road  
Perris, CA 92570  
Phone: NA  
Access: Public M-F 6AM-5PM  
Payment: Visa, MC, Voyager, Wright Express, Discover

From 215 S take "D" Street South exit. Turn Right on 4th Street West. Turn Right on "A" Street. Turn Right on Metz Road. Station on right.

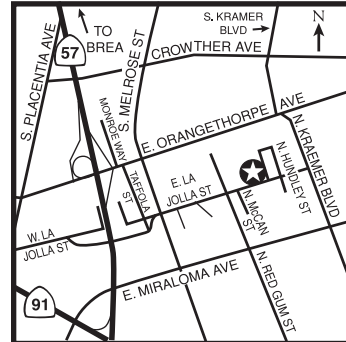
## Pico Rivera – SoCalGas Base



8101 South Rosemead Blvd  
Pico Rivera, CA 90660-5100  
(800) 427-2000  
Access: M-F 7am-5pm  
Payment: Visa, MC, AmEx, Voyager, Wright Express

Exit I-5 @ Rosemead Blvd. and go north. Enter SoCalGas facility on left.

## Placentia – Trillium CNG/City of Placentia



2999 3/4 E. La Jolla Street  
Placentia, CA 92806  
(800) 920-1166  
Access: Public 24 Hrs  
Payment: Visa, MC, Wright Express, Voyager, AmEx

Exit Hwy 57 @ E. Orangethorpe Avenue and go east. Turn right on Melrose St., then left on La Jolla St. Station on left. Located in Placentia Maintenance Yard - look for sign.

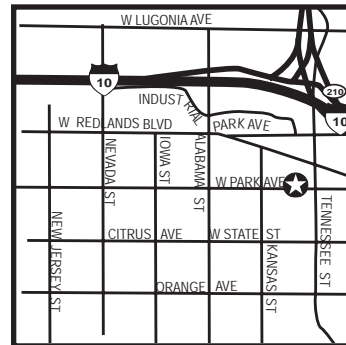
## Pomona – Clean Energy/Foothill Transit



1670 E 1st Street  
Pomona, CA 91767  
(866) 809-4869  
Access: Public 24 Hrs  
Payment: Clean Energy, Visa, MC, Voyager, Wright Express

From I-10 E: Exit I-10 at Towne Ave. South on Towne to E 1st Street. left on E 1st Street. Station is on right. From CA 60 E: Take the Reservoir Street exit (exit 30). Go north on Reservoir to E 1st Street. Turn right on E 1st Street. Station is on right.

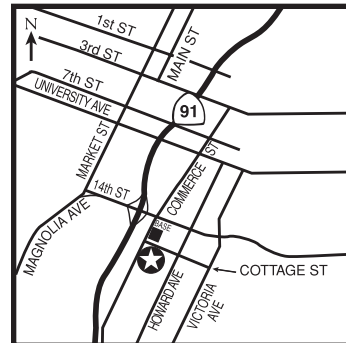
## Redlands – City of Redlands



1270 West Park Avenue  
Redlands, CA 92373  
(909) 798-7567  
Access: Public 24 Hrs  
Payment: Visa, MC, AmEx, Voyager, Wright Express, AmEx

From I-10 Fwy: Take Tennessee exit South. Right on W. Park Ave. Station will be on the right.

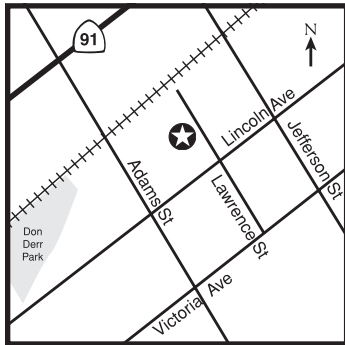
## Riverside – SoCalGas Base



3077 Cottage Street  
Riverside, CA 92507-5534  
(800) 427-2000  
Access: Public 24 Hrs  
Access gate w/ credit card  
Payment: Visa, MC, AmEx, Voyager, Wright Express, Discover

Exit Hwy 91 @ 14th St. Go east to Howard Ave. Turn right (south) on Howard Ave., then right again on Cottage St. Station on left.

## Riverside – City of Riverside



8095 Lincoln Avenue  
Riverside, CA 92504  
(951) 351-6157  
Access: Public 24 Hrs  
Payment: Visa, MC, Voyager, Wright Express, AmEx

From Hwy 91: Exit Hwy 91 at Auto Center Drive/Adams. Go south on Auto Center Drive/Adams to Lincoln Ave. Turn left on Lincoln Ave. At Lawrence Street, turn left. Station is on the left.

## Riverside – Clean Energy/County of Riverside (CNG/LNG)



1830 Agua Mansa Road  
Riverside, CA  
(866) 809-4869  
Access: Public 24 Hrs  
Payment: Clean Energy, MC, Visa, Voyager, Wright Express

From 60 Freeway: Exit Market Street. Drive north on Market Street to Agua Mansa Road. Right on Agua Mansa. Station is on right.

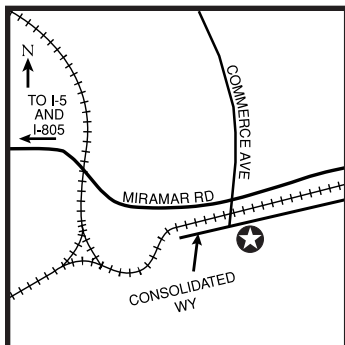
## San Bernardino – City of San Bernardino



187 S. Pershing  
San Bernardino, CA 92408  
(909) 384-5220  
Access: Public 24 Hrs  
Payment: Visa, MC, Voyager, Wright Express, AmEx

From Riverside Freeway I-215: Exit onto Mill St and turn left at Pershing Ave. Station will be on the right.

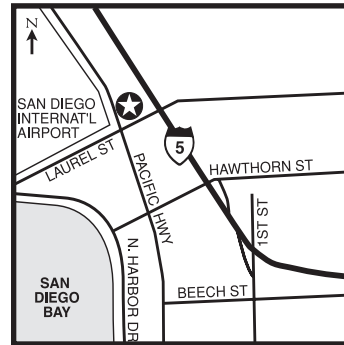
## San Diego – SDG&E Service Center



6875 Consolidated Way  
San Diego, CA 92121-2602  
(800) 411-7343  
Access: Public 24 Hrs  
Payment: Visa, MC, AmEx, Voyager, Wright Express, Discover

Exit I-5 or I-805 @ La Jolla Village Dr. / Miramar Rd. exit (La Jolla Village becomes Miramar Rd. east of I-805). Go east on Miramar Rd., right (south) on Commerce Ave. and left (east) on Consolidated Way. Station on right.

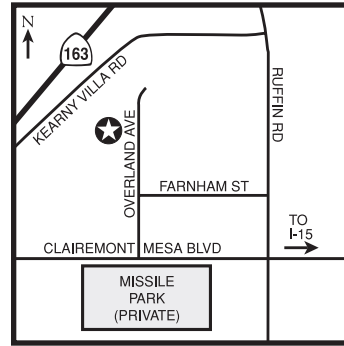
## San Diego – Clean Energy/Shell (S.D. Int'l Airport)



2521 Pacific Highway  
San Diego, CA 92101-1233  
(866) 809-4869  
Access: Public 24 Hrs  
Payment: Clean Energy, Visa, MC, Voyager, Wright Express

Exit I-5 N @ Hawthorn St. Go west on Hawthorn St. to Pacific Hwy. Exit I-5 southbound @ 1st St. and turn south to Beech St. Turn right (west) on Beech St. and take to Pacific Hwy. Turn right (north) on Pacific Hwy. Station on right.

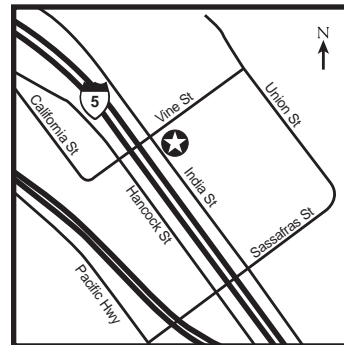
## San Diego – SDG&E Service Center



5488 Overland Avenue  
San Diego, CA 92123-1205  
(800) 411-7343  
Access: Public 24 Hrs  
Payment: Voyager, Wright Express, AmEx, MC, Visa, Discover

Exit I-15 @ Clairemont Mesa Blvd. Go west on Clairemont Mesa Blvd. to Overland Ave., then right (north) on Overland Ave. Station on left.

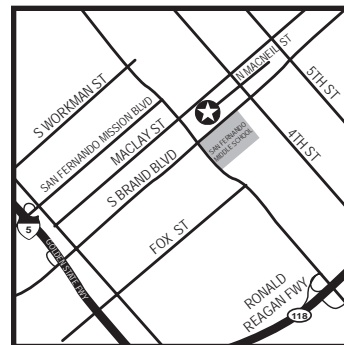
## San Diego Airport – Clean Energy/Shell



3535 India Street  
San Diego, CA 92101  
(866) 809-4869  
Access: Public 24 Hrs  
Payment: Clean Energy, MC, Visa Voyager, Wright Express

From I-5 South: Exit at Sassafras St./ San Diego Airport. Merge onto Kettner Blvd. Turn left onto Sassafras Street. Turn left onto India Street. Station is at Shell station on right. From I-5 North: Take Washington Street exit. Merge onto India Street. Station is on right at Shell station.

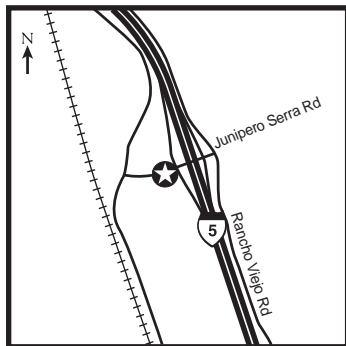
## San Fernando – City of San Fernando



120 N. Macneil Street  
San Fernando, CA 91340  
(818) 898-1293  
Access: Public 24 Hrs  
Payment: Visa, MC, AmEx, Voyager

From I-5 S: Take exit 157 for S F Mission Blvd and turn left at W San Fernando Mission Blvd. Turn right at Truman St. Take the 1st left onto S MacLay St. Take the 1st right onto 1st St. Take the next 1st left onto N Macneil St and the destination will be on the right.

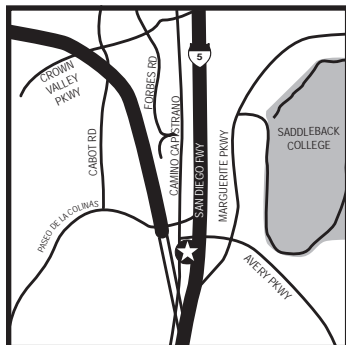
## San Juan Capistrano – Clean Energy/Shell



26571 Junipero Serra Road  
San Juan Capistrano, CA 92675  
(866) 809-4869  
Access: Public 24 Hrs  
Payment: Clean Energy, Visa, MC,  
Voyager, Wright Express

From I-5: Take Junipero Serra Road  
exit. Go west on Junipero Serra Road.  
Station is on the right.

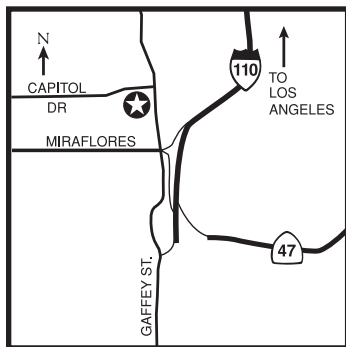
## San Juan Capistrano – Go Natural Gas/ARCO AM/PM



28662 Camino Capistrano  
San Juan Capistrano, CA 92675  
Access: Public 24 Hrs  
Payment: Visa, MC, AmEx, Voyager,  
Wright Express

From I-5: Take the Avery Pkwy exit  
and turn right at Avery Pkwy. Turn  
right at Camino Capistrano and the  
destination will be on the right.

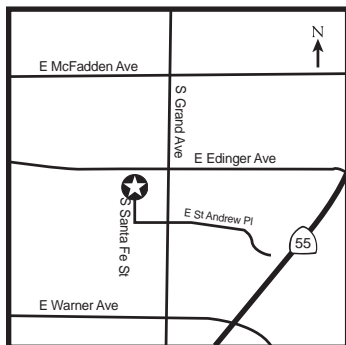
## San Pedro – SoCalGas Base



755 West Capitol Drive  
San Pedro, CA 90731-1226  
(800) 427-2000  
Access: Public 24 Hrs  
Payment: Visa, MC, AmEx, Voyager,  
Wright Express, Discover

Exit I-110 S @ Channel St./Pacific  
Ave. Go north on Gaffey St. to Capitol  
Drive. Station is on Capitol, on left.

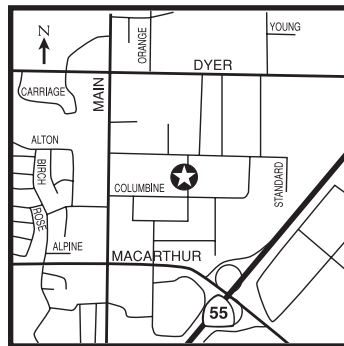
## Santa Ana – Clean N' Green



1719 S. Santa Fe Street  
Santa Ana, CA 92705  
(800) 950-3835  
Access: Public 24 Hrs  
Payment: Visa, MC, WEX, Voyager,  
Fuelman, Clean N' Green

From CA 55, take the Dyer Rd. exit  
east, turn right onto S. Grand Ave.,  
turn left onto E. St. Andrew Pl., which  
becomes S. Santa Fe. Station is on  
right.

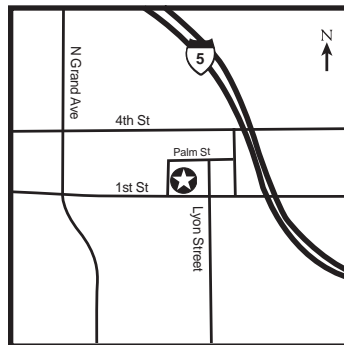
## Santa Ana – Clean Energy/John Wayne Airport



3210 S. Maple Ave  
Santa Ana, CA 92702  
(866) 809-4869  
Access: Public 24 Hrs  
Payment: Clean Energy, Visa, MC,  
Voyager, Wright Express

Exit Hwy 55 @ MacArthur Blvd and go west  
to Main St. Turn right on Main. Turn right  
on Columbine. Turn left on Maple. Station  
on the left. Exit I-405 @ Bristol. Proceed  
north on Bristol to MacArthur. Turn right on  
MacArthur. Turn left on Main Street. Turn  
right on Columbine. Turn left on Maple.  
Station on the left.

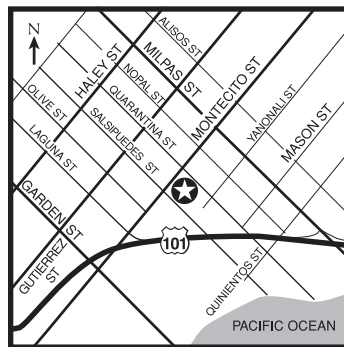
## Santa Ana – TIMCO CNG Stations



(This station is scheduled to open  
October 2013)

1601 E 1st Street,  
Santa Ana CA 92701  
(949) 340-7702  
Access: Public 6:00am – 10:00pm  
Payment: Visa, MC, AmEx, Discover,  
Voyager, Wright Express

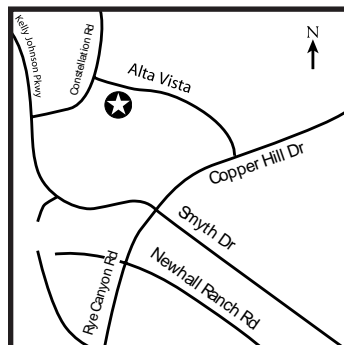
## Santa Barbara – SoCalGas Base



219 N. Quarantina St  
Santa Barbara, CA 93103-3251  
(800) 427-2000  
Access: Public 24 Hrs  
Payment: Visa, MC, AmEx, Voyager,  
Wright Express, Discover

From Hwy 101, exit at Milpas St. Turn  
away from the ocean, and proceed to  
Montecito St. Turn left on Montecito  
St., go 2 blocks & turn left on Quar-  
antina. Station on right in driveway.

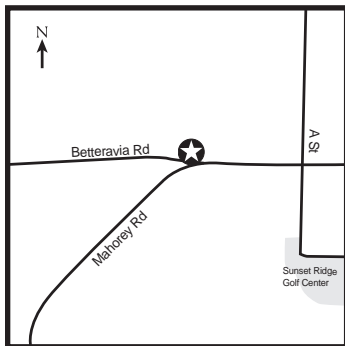
## Santa Clarita – Clean Energy/City of Santa Clarita



28273 Alta Vista Ave.  
Santa Clarita, CA 91355  
(866) 809-4869  
Access: Public 24 Hrs  
Payment: Clean Energy, Visa, MC,  
Voyager, Wright Express

From Hwy 5 (N or S: Exit @ Hwy 126.  
Go east on Newhall Ranch Rd. Turn  
right on Copper Hill Drive to Alta  
Vista. Turn left on Alta Vista. Station  
is on left.

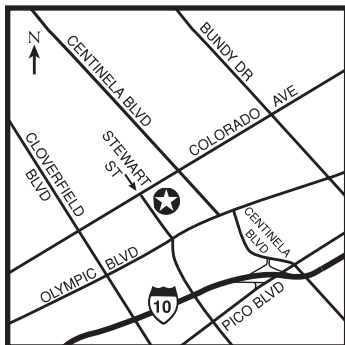
## Santa Maria – Health Sanitation Service



(This station is scheduled to open June 2013)

1850 W. Betteravia,  
Santa Maria, CA 93455  
Access: Limited to Fleets  
Payment: Need to get a WM fuel card  
Contact Victoria Martinez (626)  
856-1254  
or vmartine@wm.com

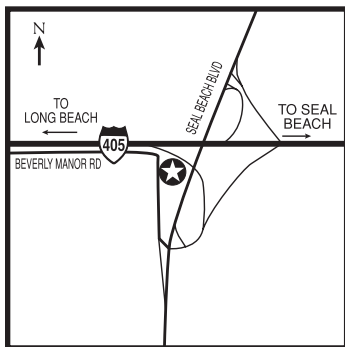
## Santa Monica – Clean Energy/SoCalGas Base



1701 Stewart Street  
Santa Monica, CA 90404-4021  
(866) 809-4869  
Access: Public 24 Hrs  
Payment: Clean Energy, Visa, MC,  
Voyager, Wright Express

Exit I-10 @ Centinela Blvd. Turn  
(north) on Centinela Blvd. Turn left  
(west) on Olympic Blvd. Turn right  
(north) on Stewart St. Station on  
right.

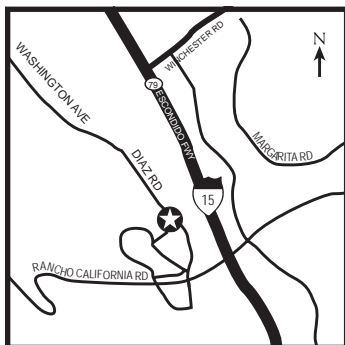
## Seal Beach – Clean Energy



3101 N. Gate Road  
Seal Beach, CA 90740-2526  
(866) 809-4869  
Access: Public 24 Hrs  
Payment: Clean Energy, Visa,  
MC, Voyager, Wright Express

From I-405 N, exit @ Seal Beach  
Blvd. Go west on Seal Beach Blvd.  
Turn right on Beverly Manor Rd  
(first traffic signal). Go mile. From  
I-405 S, exit @ Seal Beach Blvd.  
Continue straight across Seal Beach  
Blvd. (i.e., Beverly Manor). Go mile.  
Station on right.

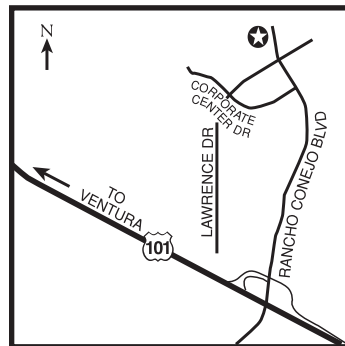
## Temecula – Downs Energy (CNG/LNG)



27985 Diaz Road  
Temecula, CA 92590  
(951) 256-8272  
Access: M-F 8am-4:30pm  
Payment: Visa, MC, AmEx, Discover

From I-15 Freeway: Take Rancho  
California Rd exit towards Old  
Town Front St. Turn left at Rancho  
California Rd, take 2nd right onto  
Diaz Rd. Station will be on the left.

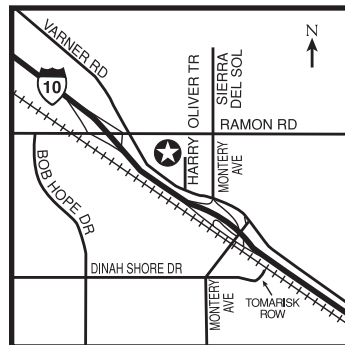
## Thousand Oaks – Trillium CNG



1993 Rancho Conejo Blvd  
Thousand Oaks, CA 91320  
(432) 694-0202  
Access: Public 24 Hrs  
Payment: Visa, MC, Pinnacle

Exit Hwy 101 @ Rancho Conejo  
Blvd./ Borchard Rd. Go north on  
Rancho Conejo past Corporate  
Center Dr. Station is on left at end  
of street.

## Thousand Palms – SunLine Transit Agency



32-505 Harry Oliver Trail  
Thousand Palms, CA 92276  
(866) 278-3674  
Access: Public 24 Hrs  
Payment: Visa, MC, Voyager

Exit I-10 @ Ramon Rd. Go east on  
Ramon Rd. Turn right (south) on  
Varner Rd. Turn left (north) on Harry  
Oliver Trail. Station on left.

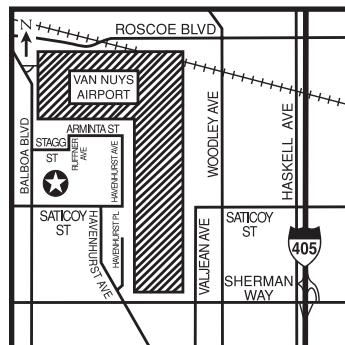
## Torrance – Clean Energy



20500 Madrona Ave  
Torrance, CA 90503  
(866) 809-4869  
Access: Public 24 Hrs  
Payment: Clean Energy, Visa, MC,  
Voyager, Wright Express

From I-405 N: Take the Western Ave Exit 38B.  
Turn left onto S Western Ave/CA-213. Turn  
right onto W 190th St. Turn left onto Prairie  
Ave. Prairie Ave becomes Madrona Ave. Make  
a U-Turn at Spencer. Station is on the right.  
From I-405 S: Take the Redondo Beach Blvd  
exit 40B. Turn left onto Redondo Beach  
Blvd. Turn right onto Prairie Ave. Prairie Ave  
becomes Madrona Ave. Make a U-Turn at  
Spencer. Station is on the right.

## Van Nuys – SoCalGas Base



16645 Saticoy Street  
Van Nuys, CA 91406-2837  
(800) 427-2000  
Access: Public 24 Hrs  
Payment: Visa, MC, AmEx, Voyager,  
Wright Express, Discover

Exit 405 at Sherman Way. Go west  
on Sherman Way to Havenhurst  
Ave. North on Havenhurst to Saticoy  
Street. Turn left on Saticoy St.  
Station on the right.



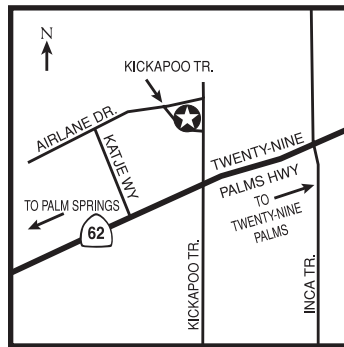
## Victorville – City of Victorville



14177 McArt Rd.  
Victorville, CA 92392  
(760) 241-6365  
Access: Public 24 Hrs  
Payment: Visa, MC

From I-15 Exit Palmdale Road and go west for 1 mi. Turn right on McArt (first street past Amargosa). Station on right.

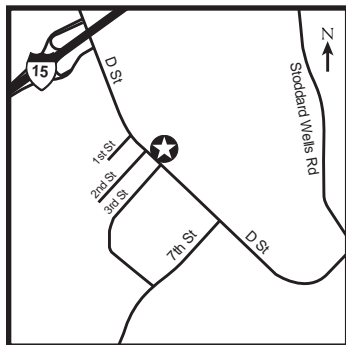
## Yucca Valley – Clean Energy



7435 Kickapoo Trail  
Yucca Valley, CA 92284-3133  
(866) 809-4869  
Access: Public 24 Hrs  
Payment: Clean Energy, Visa, MC,  
Voyager, Wright Express

From Hwy 62, turn north at Kickapoo Trail. Turn west (left) where Kickapoo splits. Station on right.

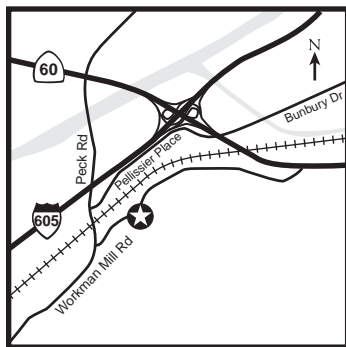
## Victorville – Victor Valley Transportation



16690 D Street  
Victorville, CA 92392  
(760) 241-6365  
Access: Public 24 Hrs  
Payment: Visa, MC

From I-15 take exit #153A/CA-18/D Street onto D St. toward Victorville / Apple Valley. Station is on the left.

## Whittier – Clean Energy (CNG/LNG)

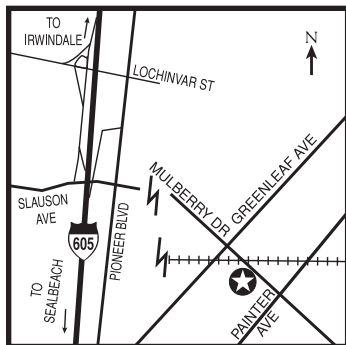


2800 Workman Mill Road  
Whittier, CA 90601  
(866) 809-4869  
Access: Public 24 Hrs  
Payment: CNG: Clean Energy, Visa,  
MC, Voyager, Wright Express  
LNG: Clean Energy

From I-605 S: Take exit 18 toward Peck Rd. Stay straight to go onto Rooks Rd. Turn left onto Peck Rd. Turn left onto Workman Mill Rd. Station is on the right.

I-605 N: Take exit 18 toward Peck Road. Turn right onto Pellissier Place. Turn left onto Peck Rd. Turn left onto Workman Mill Rd. Station is on the right.

## Whittier – Whittier School District



13200 Mulberry Drive  
Whittier, CA 90602  
(652) 689-8121  
Access: Public 24 Hrs  
Payment: Visa, MC

From I-605 N, exit at Slauson Ave. Turn right at Pioneer Blvd, then left at Slauson Ave. From I-605 southbound, exit freeway at Slauson Ave. Continue on off-ramp to Slauson Ave. and turn left. Continue on Slauson Ave. for about 1 mile. Slauson Ave. becomes Mulberry Drive at Greenleaf Ave. Station on right.

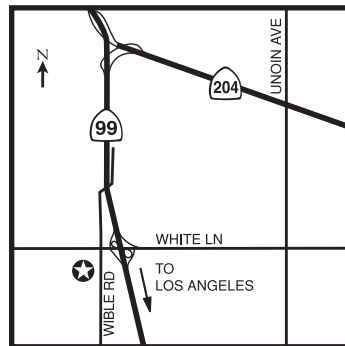
# Central California

## Station Locations: Central California

Here is a quick look at our station locations in Central California. For a map and directions to a specific city and station, please refer to the index on page 4.



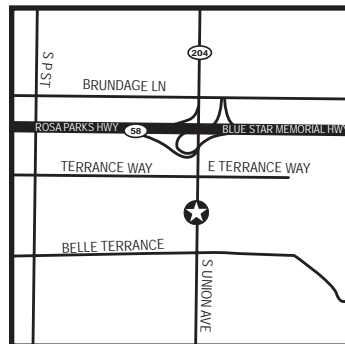
### Bakersfield – PG&E Service Center



4101 Wible Road  
Bakersfield, CA 93313-2621  
(800) 684-4648  
Access: Public 24 Hrs  
Payment: Pre-arranged PG&E account required

Exit Hwy 99 @ White Lane. Go west to Wible Rd., then south 1/8 mile. Station on right.

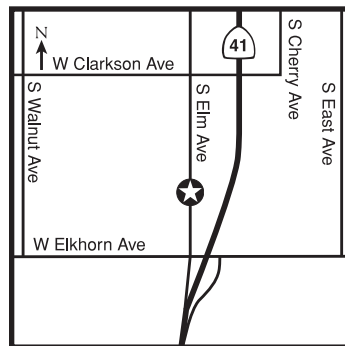
### Bakersfield – Kern County Schools



705 South Union Avenue  
Bakersfield, CA 93307  
(661) 852-5804  
Access: Public 24 Hrs  
Payment: Visa, MC

From CA-99: Take the exit onto CA-58 E toward Mojave/Tehachapl. Take the Union Ave/CA-204 exit and turn right at S Union Ave. Destination will be on the right.

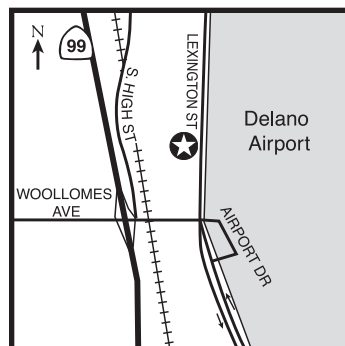
### Caruthers – Southwest Transportation Agency



16644 S. Elm Ave  
Caruthers, CA 93609  
Phone: (559) 644-1000  
Access: 5:30am to 5pm Mon-Fri  
Payment: Visa, MC

From Hwy 99 South: In Fresno, exit Hwy 41 south. Go 16 miles south on Hwy 41 to Elkhorn Avenue. Turn right on Elkhorn Ave then right on Elm Avenue. Turn right into station from Elm Avenue.

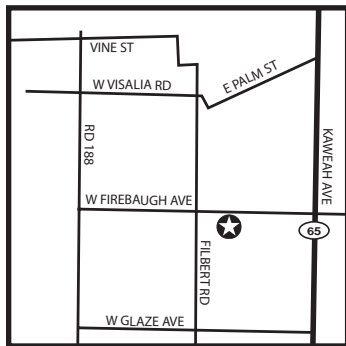
### Delano – City of Delano



725 S. Lexington Street  
Delano, CA 93215-3617  
(661) 721-3350  
Access: Public 24 Hrs  
Payment: Visa, MC, Wright Express, Voyager, Discover

From Hwy 99, exit at Woollomes Avenue. Turn east on Woollomes Ave. (left from southbound, right from northbound) and proceed to Lexington St. Turn left on Lexington. Station on left.

## Exeter – City of Exeter



350 W. Firebaugh Avenue  
Exeter, CA 93221  
(559) 592-3318  
Access: Public 24 Hrs  
Payment: Visa, MC

From CA-65: Take Ave 276/E Firebaugh Ave exit west and the destination will be on the left.

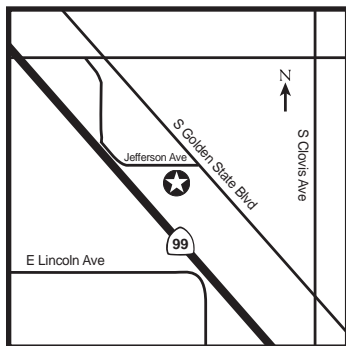
## Fresno – PG&E Service Center



3754 E. California Avenue  
Fresno, CA 93702  
(800) 684-4648  
Access: Public 24 Hrs  
Payment: Pre-arranged PG&E account required

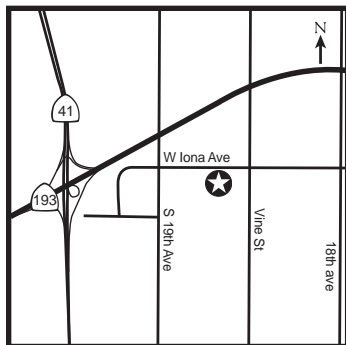
From Hwy 99 N: Take exit 130 East Jensen Ave. Turn right and travel east 0.7 mi. (Turns into Jensen Bypass). Turn left on S Pullman Ave, then left again onto E Jensen. Follow the road around as it turns into S Orange Ave. Travel north on S. Orange for 1 mile to E. California Ave. Turn right onto E. California- travel east 0.2 mile. Station is on the right.

## Fresno – Waste Management (LNG only)



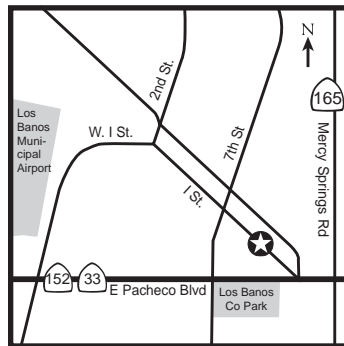
4333 E. Jefferson Ave.,  
Fresno CA 93725  
Access: Limited to Fleets  
Payment: Need to get a WM fuel card  
Contact Victoria Martinez (626) 856-1254  
or vmartine@wm.com

## Lemoore – City of Lemoore



857 W. Iona Ave,  
Lemoore, CA 93245  
(559) 924-6640  
Access: Public 24 Hrs  
Payment: Visa, MC

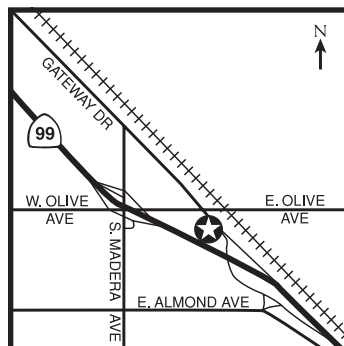
## Los Banos – PG&E Los Banos Service Center



940 I Street  
Los Banos, CA 93635  
(800) 684-4648  
Access: Public 24 Hrs  
Payment: Pre-arranged PG&E account required

From 152 (E Pacheco Blvd) turn left onto I Street. Turn right on 10th Street. Access to fuel island is from driveway on left through parking lot.

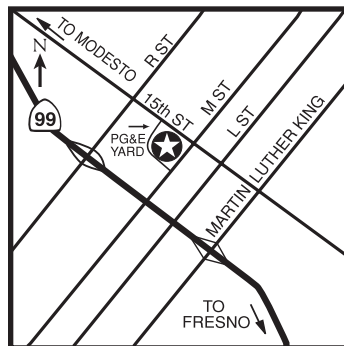
## Madera – Tesei Petroleum



1300 S. Gateway Drive  
Madera, CA 93637-4700  
(559) 673-3597  
Access: Public 24 Hrs  
Payment: Tesei Card, CFN, & Fleet-Star (all hrs)  
Also Accepts MC, Visa and Cash from 8-5 M-F

From Hwy 99 N: Take Gateway Dr. exit. Station is 0.4 mi North on left.

## Merced – PG&E Service Center



624 W. 15th Street  
Corner of "M" & 15th Streets  
Merced, CA 95348-2404  
(800) 684-4648  
Access: Public 24 Hrs  
Payment: Pre-arranged PG&E account required

From Hwy 99 N, exit at Martin Luther King. Turn right on M.L.K., and left on 15th St. Station in PG&E yard on left. From Hwy 99 southbound, exit @ R St. Go left on R St., then right on 15th St. to station on right.

## Porterville – City of Porterville



555 N. Prospect Street  
Porterville, CA 93257  
(559) 782-7517  
Access: Public 24 Hrs  
Payment: Visa, MC

From CA-65: Take the Henderson Ave exit and turn west at W Henderson Ave. Turn left at N Prospect St and the destination will be on the right.

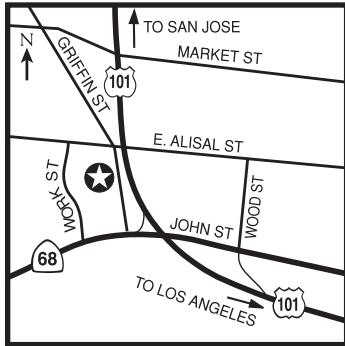
## Reedley – Kings Canyon Unified School District



675 W. Manning Ave  
Reedley, CA. 93654  
(559) 305-7065  
(559) 351-6984  
Access: Public 6am to 9pm Monday  
thru Friday other times by arrange-  
ment  
Payment: Visa, MC, Voyager, Wright  
Express

From Hwy 99: Exit at E. Manning  
Ave. and go East. E. Manning  
becomes W. Manning. Entrance to  
school bus yard on right after cross-  
ing N. Reed Ave.

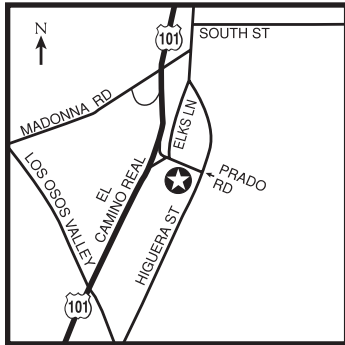
## Salinas – PG&E Service Center



390 Griffin Street  
Salinas, CA 93901-4304  
(800) 684-4648  
Access: Public 24 Hrs  
Payment: Pre-arranged PG&E  
account required

From Hwy 101 N, exit at Wood St.  
& turn left on John St. Turn right on  
Work. Right on E. Alisal. Then right  
on Griffin St. From Hwy 101 S, exit at  
John St. Go west on John St., then  
right (north) on Work St., then right  
on E. Alisal St. Station at corner of E.  
Alisal St. & Griffin St.

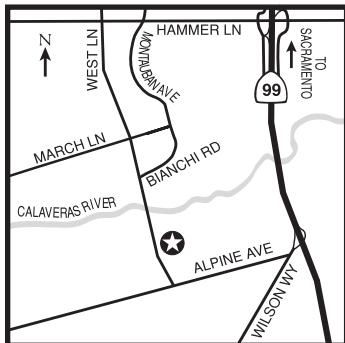
## San Luis Obispo – Clean Energy/J.B.Dewar Fuels



75 Prado Road  
San Luis Obispo, CA 93401  
(866) 809-4869  
Access: Public 24 Hrs  
Payment: Clean Energy, Visa, MC,  
Voyager, Wright Express

From Hwy 101 N, exit @ Prado Rd.  
Station on right. From Hwy 101  
southbound, exit @ Madonna Rd.  
Turn right (east) on Madonna Rd.,  
right (south) on Higuera St. and right  
(west) on Prado Rd. Station on left.

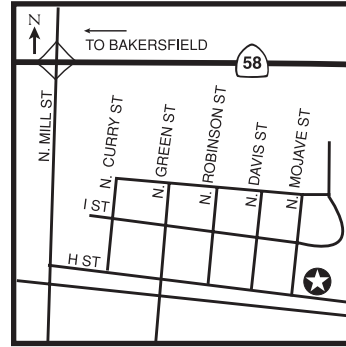
## Stockton – PG&E Service Center



4040 West Lane  
Stockton, CA 95204-2436  
(800) 684-4648  
Access: Public 24 Hrs  
Payment: Pre-arranged PG&E  
account required

From Hwy 99, exit @ Hammer Lane  
and go west. Turn south onto West  
Lane. Station is on the left after you  
pass over the Calaveras River.

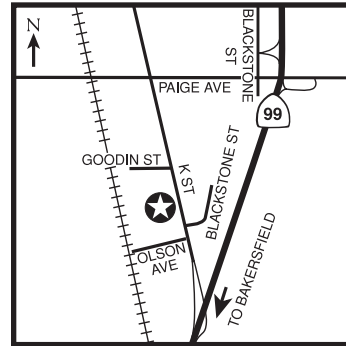
## Tehachapi – Tehachapi USD



401 East H Street  
Tehachapi, CA 93561-1410  
(661) 822-2115  
Access: Public 24 Hrs  
Payment: MC, Visa

From Hwy 58, exit at Mill St. and go  
south. Turn east (left) on East H St.  
and go 5 blocks. Station on left.

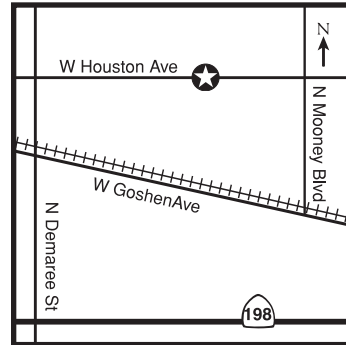
## Tulare – Clean Energy/Tulare City Yard (CNG & LNG)



3989 South K Street  
Tulare, CA 93274  
(559) 684-4318  
Access: Public 24 Hrs  
Payment: Visa, MC, Discover, Wright  
Express

From Hwy 99 S exit @ Paige Ave. Turn  
left (South) on K Street. Travel 1.2  
mile. Station on right.

## Visalia – Trillium CNG/Visalia USD



2425 W. Houston Ave  
Visalia CA.  
(432) 694-0202  
Access: Public 24 Hrs  
Payment: Visa, MC, Pinnacle

From Hwy 99: Exit at Hwy 198 and  
go East. Exit on Demaree Rd and go  
left (North). Turn right on Houston  
and right into lot just past Woodland.

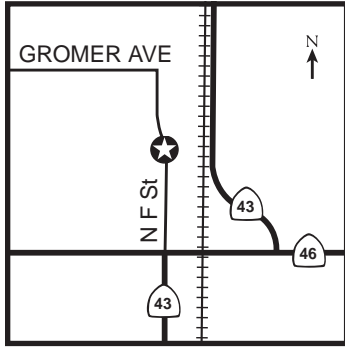
## Visalia – Trillium CNG/City of Visalia



419 N. Cain Street  
Visalia, CA 93292  
(432) 694-0202  
Access: Public 24 Hrs  
Payment: Visa, MC, Voyager,  
Pinnacle CNG

From Hwy 99: Take 198 and go east  
7.3 miles. In Visalia exit 198 at Ben  
Maddox Way. At the off-ramp turn  
right at E. Noble Ave. Turn right on  
Ben Maddox Way. Continue north to  
Main. Turn left on N. Cain St. Station  
on left.

## Wasco – City of Wasco



501 N. "F" Street  
Wasco, CA 93280  
Access: Public 24 Hrs  
Payment: MC, Visa

From Highway 99 - take CA 46 West  
toward Wasco/Paso Robles. Turn  
right at F Street. Station is on left.



## Fueling the Drive to Domestic Fuels



### AREAS OF EXPERTISE:

- Develop Turnkey CNG and LNG Stations
- Upgrade existing locations and fleets
- Public / Private / Municipalities
- Consult / Design / Build / Operate / Maintain

Nationwide

**855-464-2640**

**[www.gonaturalgas.com](http://www.gonaturalgas.com)**

**[info@gonaturalgas.com](mailto:info@gonaturalgas.com)**



# Safety Reminders

From



***Pacific Gas and  
Electric Company®***

Pacific Gas and Electric Company would like to remind NGV (Natural Gas Vehicle) owners and operators of some essential safety points:

- Have your CNG cylinders and fuel system inspected by a certified cylinder inspector at least every 3 years or 36,000 miles.
- Do not fuel a CNG vehicle if any fuel storage cylinder has exceeded its service life (indicated on each tank), typically 15-20 years from the date of manufacture.
- If your CNG vehicle has been involved in an accident, the CNG cylinders must pass a cylinder inspection from a certified cylinder inspector prior to fueling the vehicle.
- Do not attempt to fuel a CNG vehicle without proper training from the fuel provider.
- Have your vehicles CNG fill receptacle periodically tested for proper tolerance. A worn receptacle can cause the filling station fuel nozzle to not properly connect.
- Never use a 3600 PSIG fuel receptacle on a 3000 PSIG fuel system.

For additional NGV safety information, please visit [www.PGE.com/cleanair](http://www.PGE.com/cleanair)

## **Natural Gas Vehicles: Progress on California's Highways**

Natural gas vehicles and fueling stations began appearing in California over 20 years ago. Today there are thousands of natural gas vehicles on California's roads and over 150 fueling stations available to the public along key transportation corridors and in urban areas. In addition, the accelerating development of renewable natural gas (biomethane) from landfills, dairies, feedlots, and wastewater treatment plants is turning a fugitive greenhouse gas into a near-zero-carbon fuel.

**NGV Industry Is Hard-Working and Diverse:** Progress like this doesn't happen by good luck, especially when the industry must overcome a powerful and entrenched petroleum-based transportation system. In California progress has been forged by the hard work of forward-thinking companies like natural gas utilities Southern California Gas Company and San Diego Gas and Electric, by engine and vehicle developers like Chrysler Group and Landi Renzo USA, and by fuel providers like Clean Energy and Trillium.

American Honda has been a worldwide natural gas leader with its Civic Natural Gas passenger sedan, and over the years Ford Motor Co. has sold numerous CNG models in the U.S. Westport Innovations is a leader in the development of heavy-duty natural gas engines used by Freightliner, Peterbilt, and others, and BAF Technologies has played a critical role in expanding light-duty vehicle availability through conversions. The NGV industry also is indebted to innovative companies like Waste Management, UPS, and Yellow Cab Co-Op of San Francisco that have made strong commitments to natural gas fleet vehicles.

**Policies Matter:** The California NGV Coalition knows that public policy plays an essential role in creating a lower-polluting, more diverse, and more reliable transportation fuel system. Many other countries have embraced this thinking at a national level, adopting policies that account for the full economic and environmental cost of petroleum and incentivizing the adoption of cleaner, lower-cost fuels like natural gas.

This is why 20 automakers produce natural gas vehicles for the world market, why Austrians can choose from 28 factory NGVs and 50 retrofit models, and why NGV drivers in Sweden have access to a large-scale fueling infrastructure dispensing near-zero-carbon biomethane.

From the heart of Europe to the emerging economies of South America and the Far East, natural gas is being recognized as a low-cost, low-emission, safe, and secure transportation fuel, with 17 million NGVs on highways around the world.

And if these countries have implemented public policies to promote the use of natural gas and NGVs, California can do so as well.

**Good News in California:** In recent years the California Legislature, governor, and key regulatory agencies have focused on the need for alternative fuels and adopted an array of policies designed to transform the state's transportation fuel system. AB 32 required dramatic reductions in greenhouse gas emissions by 2020, while AB 1007 mandated adoption of a statewide alternative fuels plan. Clean air action plans have targeted diesel emissions at the state's three largest ports, and the South Coast Air Quality Management District's fleet rules helped kick-start and sustain the California NGV market.

The Coalition is now promoting extensions of and improvements in other policies and programs that promote alternative fuels like natural gas, such as:

- **Carl Moyer Program:** Administered by the Air Resources Board and local air districts, this program provides funding to encourage heavy-duty vehicle owners to reduce their diesel emissions below required levels, including by shifting to natural gas engines.
- **AB 118.** This 2007 law provides about \$100 million annually to support development and commercialization of alternative fuels and vehicles that will help the state reduce petroleum dependence and meet AB 32 goals.
- **Incentive Funding Programs.** The Coalition is supporting legislation that would extend three existing programs—Carl Moyer, AB 923 (which expands the Moyer initiative), and AB 118.
- **HOV Lane Access.** Since 1999 the state has allowed single-occupant natural gas vehicles to use HOV lanes, and the Coalition is pushing to extend this access until Jan. 1, 2018. The program has been one of the strongest incentives to buy a light-duty natural gas vehicle, especially in urban areas with slow commutes.
- **Low Carbon Fuel Standard.** The Coalition has participated in the ongoing development of this standard calling for a reduction of at least 10 percent in the carbon intensity of California's transportation fuels by 2020. Natural gas is compliant, and biomethane has the lowest carbon content of all fuels analyzed.
- **Conversion Certification.** The Coalition is working to streamline the process for certifying conversions of new and used vehicles to natural gas to make it feasible for companies to offer more converted vehicles in California.

# DELIVERING CNG FUELING PEACE-OF-MIND



## Fueling The Natural Gas Evolution

When considering an investment in CNG infrastructure, rely on Trillium CNG's 20 years of industry expertise. Trillium's CNG stations last longer and operate 20% more efficiently than other CNG providers. This results in your station having the best bottom-line savings.

# TRILLIUMCNG™

800-920-1166 | [info@trilliumcng.com](mailto:info@trilliumcng.com) | [TrilliumCNG.com](http://TrilliumCNG.com)

# Northern California

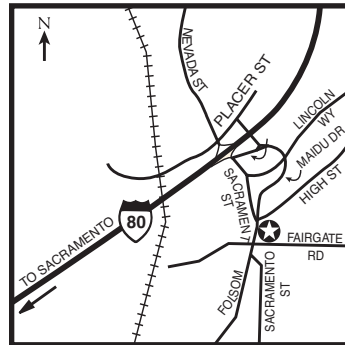
## Station Locations:

### Northern California

Here is a quick look at our station locations in Northern California. For a map and directions to a specific city and station, please refer to the index on page 4.



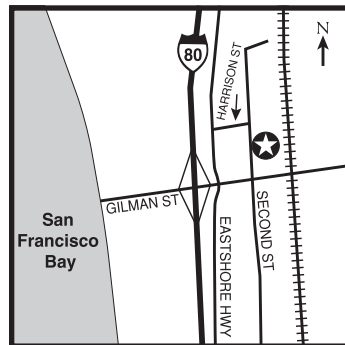
## Auburn – PG&E Service Center



333 Sacramento Street  
Auburn, CA 95603  
(800) 684-4648  
Access: Public 24 Hrs  
Payment: Pre-arranged PG&E  
account required

From I-80 E, exit @ Maple Avenue.  
From I-80 W, exit @ Nevada St./Placer St. Maple Ave. becomes Auburn-Folsom Rd. Take Auburn-Folsom Rd. past the 7-11 store, then turn left on Sacramento St. Station on left.

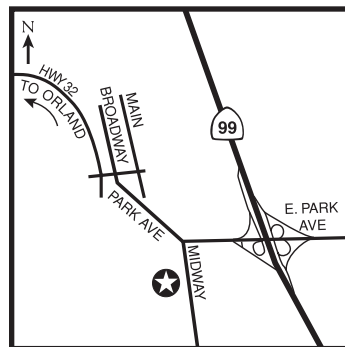
## Berkeley – Trillium CNG/City of Berkeley



1101 Second Street  
Berkeley, CA 94710  
(800) 920-1166  
Access: Public 24 Hrs  
Payment: All major CC

From I-80, exit for Gilman St. Turn right at Gilman St. Turn left at 2nd Street. Station is on right.

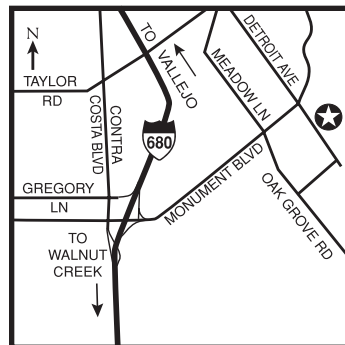
## Chico – PG&E Service Center



11239 Midway  
Chico, CA 95928  
(800) 684-4648  
Access: Public 24 Hrs  
Payment: Pre-arranged PG&E  
account required

Exit Hwy 99 @ Park Ave., then go west to Midway and turn south (left). Station on right.

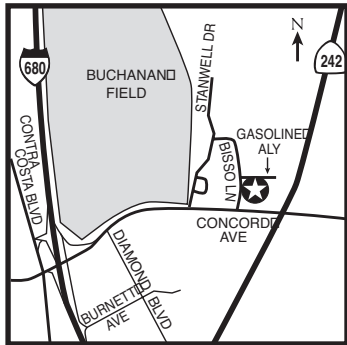
### Concord – PG&E Service Center



1030 Detroit Avenue  
Concord, CA 94518  
(800) 684-4648  
Access: Public 24 Hrs  
Payment: Pre-arranged PG&E  
account required

From I-680 N, exit @ Monument Blvd.  
Go east, then right on Detroit Ave.  
Station on left. From I-680 S, exit @  
Gregory Ln., go left on Contra Costa  
Blvd., left (east) on Monument, then  
right on Detroit Ave.

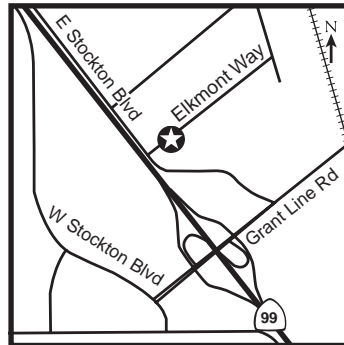
## Concord – Trillium CNG/Mt. Diablo USD



2352 Bisso Lane,  
Concord, CA 94520-4821  
(432) 694-0202  
Access: Public 24 Hrs  
Payment: Visa, MC, Pinnacle

From I-680 northbound, exit @ Burnett Ave. Take Burnett east to Diamond Blvd and turn left. Go to Concord Avenue and turn right. Turn left on Bisso Lane. From I-680 southbound, take Concord Avenue exit. Turn left on to Contra Costa Blvd. Turn left on to Concord Avenue. Take Concord Avenue east to Bisso Lane. Turn left on Bisso.

## Elk Grove – Clean Energy



9050 Elkmont Way  
Elk Grove, CA 95624  
(866) 809-4869  
Access: Public 24 Hrs  
Payment: Clean Energy, Visa, MC, Voyager, Wright Express

From CA-99S: Take the Grant Line Road/Kammerer Road exit. Turn left onto Kammerer Road/CR-E2 N. Turn left onto E Stockton Blvd. Turn right onto Elkmont Way. From CA-99N: Take the Kammerer Road/Grant Line Road exit. Turn right onto Grant Line Rd/CR-E2 N. Turn left onto E Stockton Blvd. Turn right onto Elkmont Way.

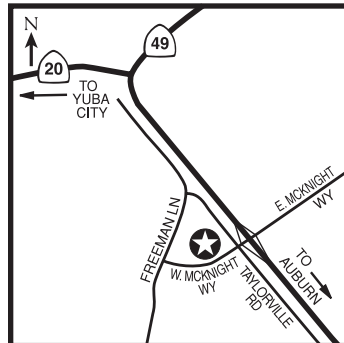
## Cupertino – PG&E Service Center



10900 N. Blaney Avenue  
Cupertino, CA 95014-0555  
(800) 684-4648  
Access: Public 24 Hrs  
Payment: Pre-arranged PG&E account required

Exit I-280 @ Wolfe Rd. Go north on Wolfe Rd., then left (west) on Homestead Rd. Station on left (enter on Blaney Ave.)

## Grass Valley – PG&E Service Center



788 Taylorville Road  
Grass Valley, CA 95949-9613  
(800) 684-4648  
Access: Public 24 Hrs  
Payment: Pre-arranged PG&E account required

Exit Hwy 49 @ McKnight Way. Go west two blocks. Enter station on right.

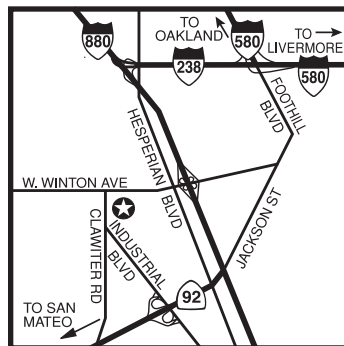
## Daly City/Brisbane – PG&E Martin Service Center



3150 Geneva Ave.  
Brisbane, CA 94014  
(800) 684-4648  
Access: Public 24 Hrs  
Payment: Pre-arranged PG&E account required

From 101 S, Take 3rd St/Cow Palace exit Merge right onto Bayshore Avenue Right on Geneva Ave. From 101 N, take Brisbane/Cow Palace Exit Head north on Bayshore Ave. Left on Geneva Ave.

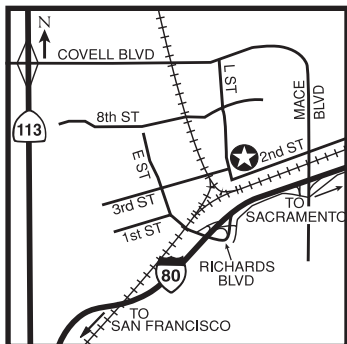
## Hayward – PG&E Service Center



24300 Clawiter Road  
Hayward, CA 94545-2218  
(800) 684-4648  
Access: Public 24 Hrs  
Payment: Pre-arranged PG&E account required

Exit Hwy 92 (San Mateo Bridge) @ Clawiter Rd. Go north. Station on right. (1.0)  
From I-880, exit @ Winton Ave., go west on Winton, then left (south) on Clawiter Rd. Station on left.

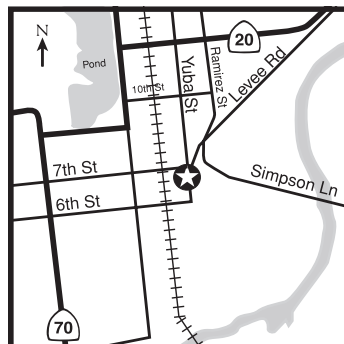
## Davis – PG&E Service Center



1415 2nd Street  
Davis, CA 95616-4231  
(800) 684-4648  
Access: Public 24 Hrs  
Payment: Pre-arranged PG&E account required

Exit I-80 @ Mace Blvd. Go north on Mace Blvd. Turn left on 2nd Street. Travel about 2 miles. Station located before the corner of 2nd and L St. Station on the right.

## Marysville – PG&E Service Center

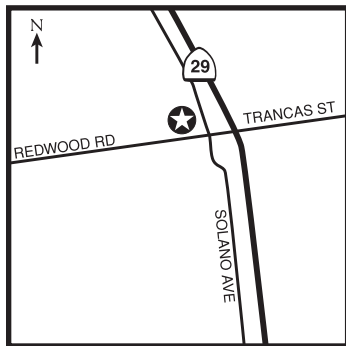


18 Seventh Street  
Marysville, CA  
(800) 684-4648  
Access: Public 24 Hrs  
Payment: Pre-arranged PG&E account required

From Hwy 99/70/E Street: Turn east on 7th Street. Station is 9 blocks east on the right (before reaching Yuba Street).



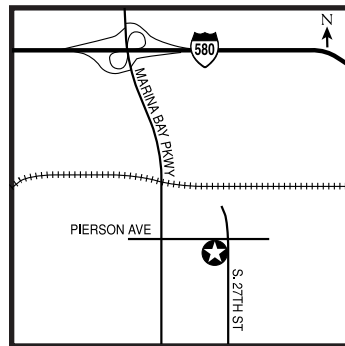
## Napa – Redwood Exxon



2008 Redwood Ave  
Napa, CA 94558-3214  
(707) 252-7141  
Access: Public 5:30am - 10pm  
Payment: Major CCs, Cash, & Napa Valley Petro.

Take Hwy 29 to the Redwood Rd./Trancas St. exit. Go west on Redwood Rd. to Exxon station, visible from Hwy. Station on right.

## Richmond – PG&E Service Center



1100 S. 27th Street  
Richmond, CA 94804  
(800) 684-4648  
Access: 7am – 5pm, M-F  
Payment: Pre-arranged PG&E account required

Exit I-580 @ Marina Bay Pkwy and go south. Turn left onto Pierson Ave and turn right onto 27th Street. Station on the right.

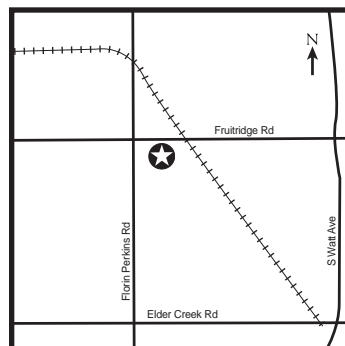
## Oakland – Clean Energy/Port of Oakland



205 Brush Street  
Oakland, CA 94607  
(866) 809-4869  
Access: Public 24 Hrs  
Payment: Clean Energy, Visa, MC, Voyager, Wright Express

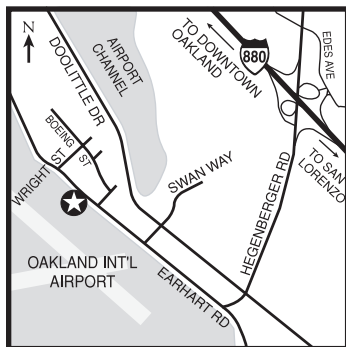
From 880 Nimitz Fwy: Take the Market St exit toward Harbor Term and merge onto 5th St. Turn left at Market St then left at 3rd St. Take 1st right onto Brush St and destination will be on the right.

## Sacramento – Atlas Refuel Station



8550 Fruitridge Road  
Sacramento, CA 95826  
Access: Public 24 Hrs  
Payment: Need to set up an account and get a card key.  
Call (916) 455-2800 and ask for accounts receivable.

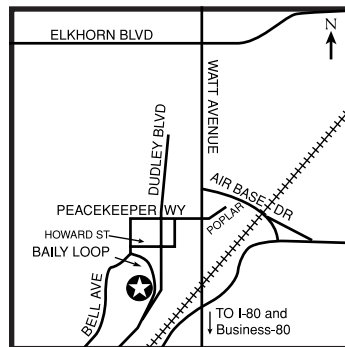
## Oakland – Clean Energy/Oakland Int'l Airport



7855 Earhart Road  
Oakland, CA 94621  
(866) 809-4869  
Access: Public 24 Hrs  
Payment: Clean Energy, Visa, MC, Voyager, Wright Express

Exit I-880 @ Hegenberger. Proceed west on Hegenberger towards airport. Turn right on Doolittle and left on Swan. Turn right onto Earhart. Station on the left.

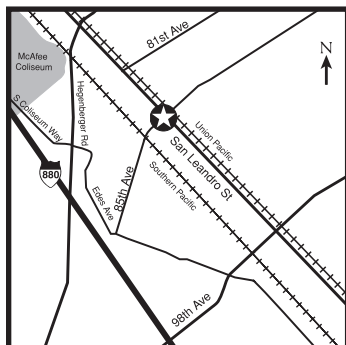
## Sacramento – McClellan/Twin Rivers School District



4785 W. Bailly Loop  
McClellan, CA 95652  
Access: Public 24 Hrs  
Payment: Need to set up account  
Call Sue Alford (916) 566-1600 Ext. 51027

Exit I-80 & Business-80 @ Watt Ave. and go north to Peacekeeper Way. Turn left on Peacekeeper, left on Dudley, right on Bailly. Station on the left.

## Oakland – Clean Energy/Olympian Oil



8515 San Leandro Street  
Oakland, CA 94621-1239  
(866) 809-4869  
Access: Public 24 Hrs  
Payment: Clean Energy, Visa, MC, Voyager, Wright Express

From Hwy 880 Northbound: Exit Hwy 880 northbound at 98th Ave. Turn right on 98th Ave. Turn left on San Leandro Street. Station is on left. From Hwy 880 Southbound: Exit Hwy 880 southbound at Hegenberger Road. Turn left onto Hegenberger Road (away from Oakland Airport). Turn right on San Leandro Street. Station is on the right.

## Sacramento – PG&E Service Center

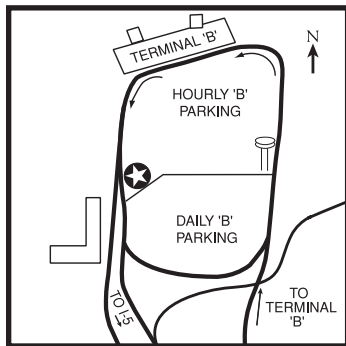


5555 Florin-Perkins Road  
Sacramento, CA 95826-4870  
(800) 684-4648  
Access: 7am – 5:00pm M-F  
Payment: Pre-arranged PG&E account required

From Hwy 50, exit @ Howe Ave./Power Inn Rd. Go south on Power Inn Rd., then left (east) on Fruitridge Rd. From Hwy 99, exit at Fruitridge Rd. and go east. Enter PG&E facility on Fruitridge Rd. on left, past Florin-Perkins Rd. intersection.



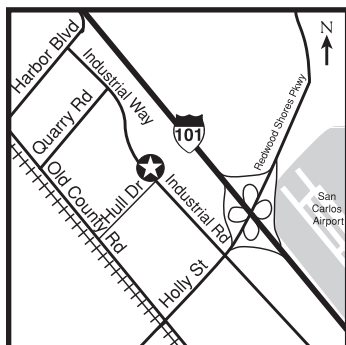
## Sacramento – Sacramento Int'l Airport



7001 Airport Blvd  
Sacramento, CA 95837-1108  
(916) 874-0629  
(Dan Franey)  
Access: Public 24 Hrs  
Payment: Airport Card

Exit I-5 @ Airport exit. Stay on the "B" loop. Station on left, across from air cargo companies.

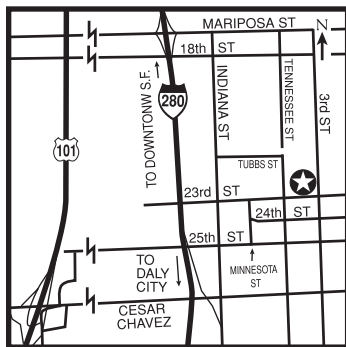
## San Carlos – PG&E Service Center



275 Industrial Way  
San Carlos, CA 94002  
(800) 684-4648  
Access: Public 24 Hrs  
Payment: Pre-arranged PG&E account required

From Hwy 101 northbound, exit @ Holly St. Take Holly St. west to Industrial Way, then north (right) on Industrial Way. From Hwy 101 southbound, exit @ Harbor Blvd. and go west on Harbor. Turn south (left) on Industrial. Station on left.

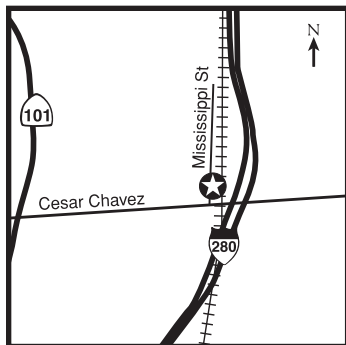
## San Francisco – Clean Energy/Olympian Oil



2690 Third Street  
San Francisco, CA 94107  
(866) 809-4869  
Access: Public 24 Hrs  
Payment: Clean Energy, Visa, MC, Voyager, Wright Express

Exit Hwy 101 @ Cesar Chavez. Turn left onto Third Street. Station on the left.

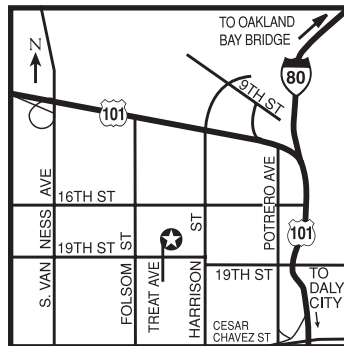
## San Francisco – Clean Energy/Yellow Cab Co-op



1200 Mississippi Street  
San Francisco, CA 94107-3436  
(866) 809-4869  
Access: Public 24 Hrs  
Payment: Clean Energy, Visa, MC, Voyager, Wright Express

From 280 North: Exit @ Cesar Chavez. Left on Cesar Chavez. Right on Mississippi. Must go through a controlled gate to get to the station. From 101 S: Exit @ Cesar Chavez. Turn left on Cesar Chavez. Turn left on Mississippi Street. Station is on left. From 280 S Exit @ 25th Street/Army. Left on Pennsylvania Ave. Right on Army. Right on Mississippi. Station on left.

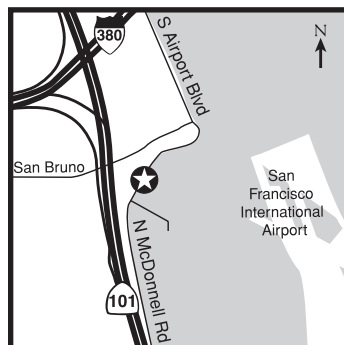
## San Francisco – PG&E Service Center



536 Treat Avenue  
San Francisco, CA 94110-2014  
(800) 684-4648  
Access: 7:00am – 4:30pm M-F  
Payment: Pre-arranged PG&E account required

Exit Hwy 101 N @ 9th St. exit. Go north to Harrison St. Go left (south) on Harrison St. to 19th St. Turn right on 19th St., then right (north) on Treat Ave. From Hwy 101 S, exit @Potrero Ave./Cesar Chavez St. Go north on Potrero Ave., turn left on 19th St., right on Harrison St., left on 19th, then right on Treat Ave. Enter PG&E gate.

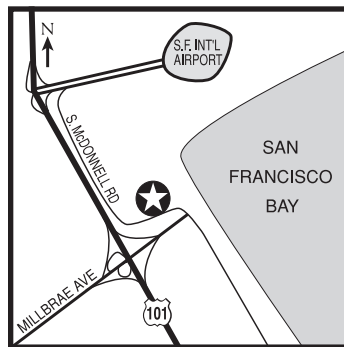
## San Francisco – Clean Energy/San Francisco Int'l Airport



790 North McDonald Road  
San Francisco, CA 94128-3114  
(866) 809-4869  
Access: Public 24 Hrs  
Payment: Clean Energy, Visa, MC, Voyager, Wright Express

From Hwy 101: Exit at San Bruno Ave and go east on San Bruno Ave to South Airport Blvd then turn right (on to McDonald Road). Station is on the right. From Hwy 380: Exit at South Airport Blvd. and go south past San Bruno Ave onto McDonald Road. Station is on the right.

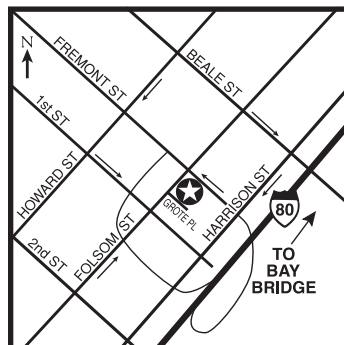
## San Francisco – Trillium CNG/S.F. Int'l Airport



South View Lot  
San Francisco, CA 94128  
(800) 920-1166  
Access: Public 24 Hrs  
Payment: Trillium

From Hwy 101, exit at Millbrae Ave. Go east on Millbrae until it ends at South McDonnell Rd. Turn left onto South McDonnell. Station on right.

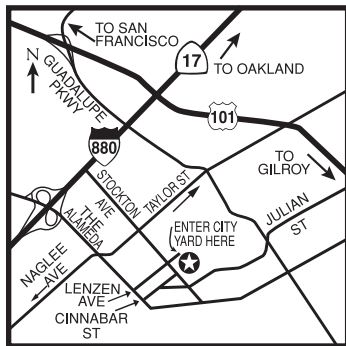
## San Francisco – PG&E Service Center



425 Folsom Street  
San Francisco, CA 94105-2605  
(800) 684-4648  
Access: Public 24 Hrs, No Public Fueling Between 9:00am – 12Noon M-F while PG&E vehicles fill  
Payment: Pre-arranged PG&E account required  
**Scheduled to close Q1 2014**

From I-80 N, exit at 7th St. and turn left. Go to Folsom St. and turn right. From I-80 southbound, exit at Fremont St. Take Fremont St. to Howard St. Turn left on Howard St., then left on 1st St., then left on Folsom St. Station on right.

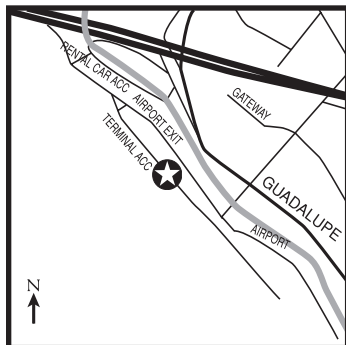
## San Jose – PG&E Service Center



308 Stockton Avenue  
San Jose, CA 95126-2764  
(800) 684-4648  
Access: 7:30am – 5:00pm M-F  
Payment: Pre-arranged PG&E account required

Exit I-880 @ The Alameda. Go south one mile to Lenzen Ave. Turn left (east).  
From Hwy 101 S, exit at Guadalupe Pkwy. Go south to Julian St. and turn right. Turn right @ Stockton Ave. and right on Lenzen Ave. Station on right.

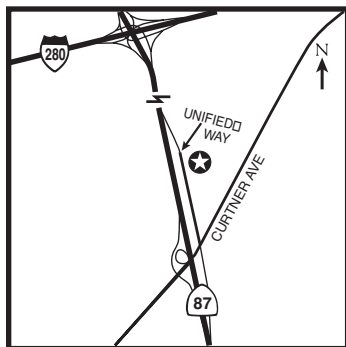
## San Jose – Trillium CNG/San Jose Int'l Airport



2151 Airport Blvd  
San Jose, CA 95112  
Phone: (432) 694-0202  
Access: Public 24 Hrs  
Payment: Visa, MC

From highway 101 S, Pass Montague Expressway, West Trimble road, Exit South on Guadalupe Parkway (Hwy. 87) to Airport Parkway, Turn Right to Terminal A. Follow signs to rental cars. Station on left where sign indicates right turn to rental cars, or follow signs. From Coleman Avenue Turn onto Airport Blvd, continue past Terminal A. Follow signs to Rental car location. Left turn at the next light the CNG Station parking area.

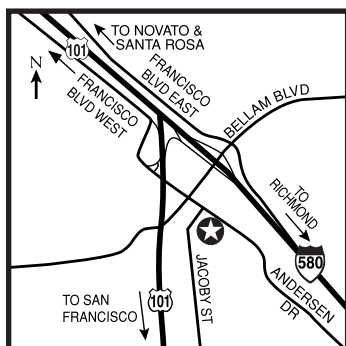
## San Jose – Trillium CNG/SJUSD



2230 Unified Way  
San Jose, CA 95124  
(432) 694-0202  
Access: Public 24 Hrs  
Payment: Visa, MC, Pinnacle

From I-280, go south on Hwy 86. Exit Hwy 87 at Curtner Avenue. Unified Way is the northbound on-ramp for Hwy 87. Station is on the right.

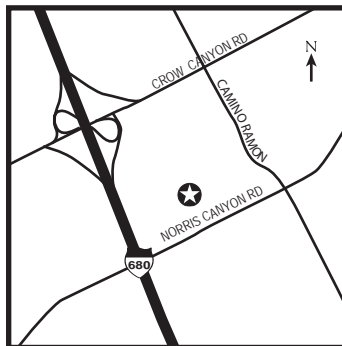
## San Rafael – PG&E Service Center



1220 Andersen Drive  
San Rafael, CA 94901-5332  
(800) 684-4648  
Access: 7:00am – 5:00pm M-F  
Payment: Pre-arranged PG&E account required

From Hwy 101 N, exit @ Richmond Bridge. Turn right on Bellam Blvd., left on Andersen Dr. From Hwy 101 S, exit @ Francisco Blvd., go to Andersen Dr., turn left. From I-580 westbound, exit @ Bellam Blvd. Turn left on Bellam Blvd., left on Andersen Dr. Station on right.

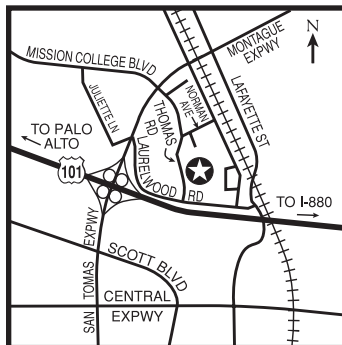
## San Ramon – Trillium CNG/UPS



4500 Norris Canyon Road  
San Ramon, CA 94583  
Access: Public 24 Hrs  
Payment: Visa, MC

From I-680: Take exit 36 for Crow Canyon Rd and turn right at Crow Canyon Rd. Take the 2nd right onto Camino Ramon then take the 2nd right onto Camino Ramon and the destination will be on the right.

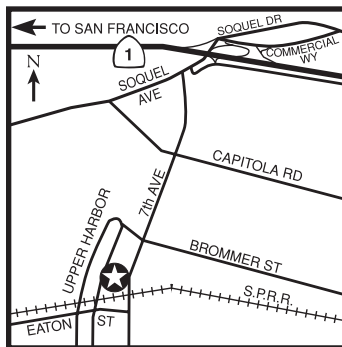
## Santa Clara – Trillium CNG/SSW&R



3351 Thomas Road  
Santa Clara, CA 95054-2060  
(432) 694-0202  
Access: Public 24 Hrs  
Payment: Visa, MC

Exit Hwy 101 @ San Tomas Expwy/ Montague Expwy and go north on Montague Expwy. Turn right on Laurelwood Rd., then left on Thomas Rd. Station on right.

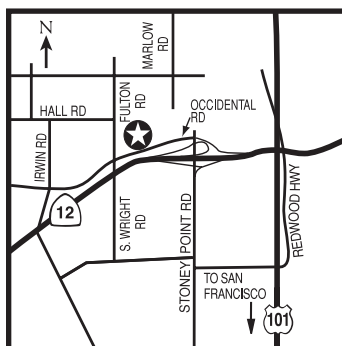
## Santa Cruz – PG&E Service Center



615 7th Avenue  
Santa Cruz, CA 95062-2795  
(800) 684-4648  
Access: 7:00am – 5:00pm M-F  
Payment: Pre-arranged PG&E account required

Exit Hwy 17 to Hwy 1 (east) toward Monterey. Exit Hwy 1 @ Soquel Ave. and go west. Proceed to 7th Ave. and turn left (south). Station on right.

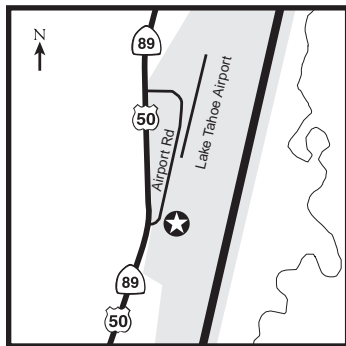
## Santa Rosa – PG&E Service Center



3965 Occidental Road  
Santa Rosa, CA 95401-5898  
(800) 684-4648  
Access: Public 24 Hrs  
Payment: Pre-arranged PG&E account required

Exit Hwy 101 @ Hwy 12. Go west on Hwy 12. Exit @ Stony Point Rd. and proceed across intersection on Occidental Rd. Station on right.

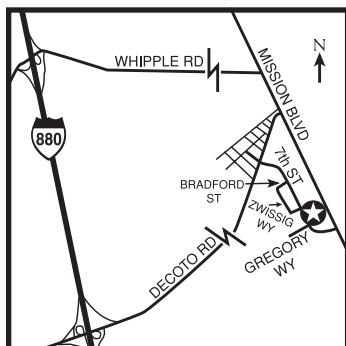
## South Lake Tahoe – Trillium CNG/TTD



1901 Airport Road  
South Lake Tahoe, CA 96150  
(432) 694-0202  
Access: Public 24 Hrs  
Payment: Pinnacle, Visa, MC

Station located at Lake Tahoe Airport. From Hwy 50, turn at Airport Road. Station is in corner of airport parking lot.

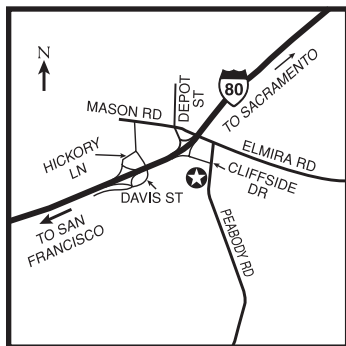
## Union City – City of Union City



34650 Seventh Street  
Union City, CA 94587  
(510) 675-5371  
Access: Fleets 24 Hrs  
Payment: Pre-arranged account required; contact Richard Sealana, rsealana@ci.union-city.ca.us

From I-880, exit at Decoto Rd. and go east. Take Decoto to 7th St. & turn right. Station on right.

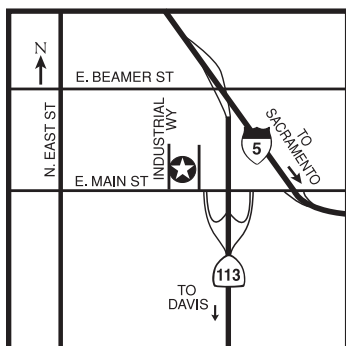
## Vacaville – PG&E Service Center



158 Peabody Road  
Vacaville, CA 95687-4729  
(800) 684-4648  
Access: Public 24 Hrs  
Payment: Pre-arranged PG&E account required

From I-80 eastbound, exit @ Peabody Rd. From I-80 westbound, exit @ Mason Rd./Travis AFB. Go right on Mason Rd. and bear right. Go right on Peabody Rd. Station on right.

## Woodland – Trillium CNG/Yolo County Transportation District



350 Industrial Way  
Woodland, CA 95776-6012  
(432) 694-0202  
Access: Public 24 Hrs  
Payment: Visa, MC

From I-5 northbound, exit @ Main St. Go left (west) on Main St., then right on Industrial Way.  
From I-5 southbound, exit @ Main

**DO YOUR PART**  
recycle your plastic bags!!

**Consider your Emissions.**

**Breathe easy**

**TREAT EVERY DAY LIKE EARTH DAY**

**KEEP OUR HOME BEAUTIFUL DON'T POLLUTE**

**There's an alternative to gasoline!!**

**HOME IS WHERE THE OXYGEN IS**

**LOVE THE EARTH WE ONLY HAVE ONE**

**MY OTHER CAR IS ME WALKING**

**PROUD HIPPIE!!**

**separate bottles & cans**

**THE ENVIRONMENT without it we'd be in a world of trouble**

**LITTERING IS FOR JERKS!!**

**HUG A DOLPHIN**



# DON'T JUST SAY IT WITH YOUR BUMPER, SAY IT WITH YOUR WHOLE CAR.

The Natural Gas-powered Civic is the cleanest internal combustion vehicle on the planet.<sup>1</sup> The Civic features an available Honda Satellite-Linked Navigation System<sup>TM2</sup> with FM Traffic and customizable i-MID interface. Also, because natural gas is domestically sourced, the cost of driving a Civic Natural Gas is much more predictable. The Natural Gas-powered Civic, only from Honda.

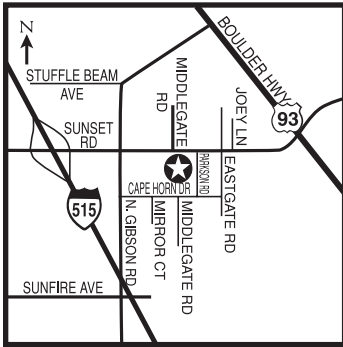
[civickaturalgas.honda.com](http://civickaturalgas.honda.com)



Civic Natural Gas with available navigation shown. <sup>1</sup>EPA Tier-2, Bin-2, CARB AT-PZEV and ILEV certification as of September 2011. <sup>2</sup>The Honda Satellite-Linked Navigation System<sup>TM</sup> is available in the United States, Canada and Puerto Rico. (FM Traffic service only available in the United States, except Alaska.) Please see your Honda dealer for details. ©2013 American Honda Motor Co., Inc.

# Nevada

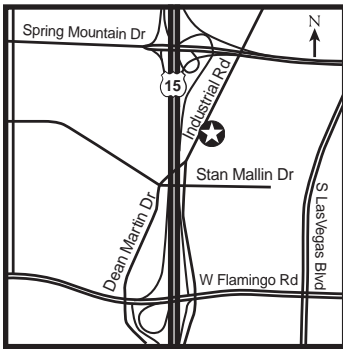
## Henderson – Clean Energy



709 W. Sunset Road  
Henderson, NV 89105  
(866) 809-4869  
Access: Public 24 Hrs  
Payment: Clean Energy, MC, Visa,  
Voyager, Wright Express

From I-515: Exit at Sunset Rd. Go east on Sunset. Station is at corner of Sunset Rd. & Parkson Rd. on the right.

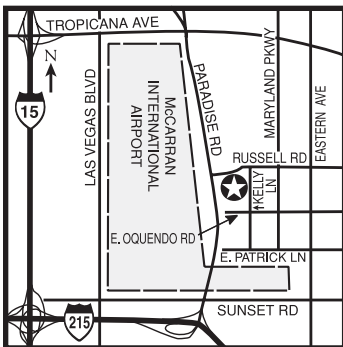
## Las Vegas – Clean Energy



3665 Industrial Road  
Las Vegas, NV 89109  
(866) 809-4869  
Access: Public 24 Hrs  
Payment: Clean Energy, MC, Visa,  
Voyager, Wright Express

From I-15N: Exit at Flamingo Road. Turn right on W. Flamingo Road. Turn left onto Frank Sinatra Drive (going north). Bear right onto Industrial Road. Station is on right.  
From I-15S: Exit at Spring Mountain Road. Go east on Spring Mountain Road. Turn right onto Industrial Road. Station is on left.

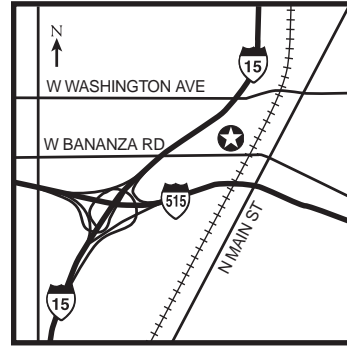
## Las Vegas – Clean Energy/McCarran Int'l Airport



4990 Paradise Road  
Las Vegas, NV 89119  
(866) 809-4869  
Access: Public 24 Hrs  
Payment: Clean Energy, MC, Visa,  
Voyager, Wright Express

From (I-15): Take Tropicana Ave exit. Turn right onto Tropicana Ave. Turn right on Paradise. Station is on the left.

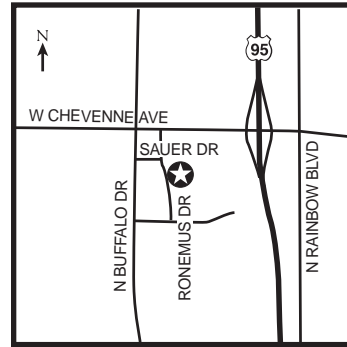
## Las Vegas – Clean Energy/Bonanza



300 W. Bonanza Road  
Las Vegas, NV 89106  
(866) 809-4869  
Access: Public 24 Hrs  
Payment: Clean Energy, Visa, MC,  
Voyager, Wright Express

From I-15 North: Take the D Street exit. Keep right at the fork to go on D Street. Turn left onto W. Bonanza Road. Station is on the left.

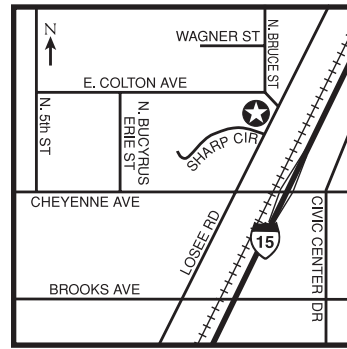
## Las Vegas – Clean Energy/City of Las Vegas



2950 Ronemus Drive  
Las Vegas, NV 89128  
(866) 809-4869  
Access: Public 24 Hrs  
Payment: Clean Energy, Visa, MC,  
Voyager, Wright Express

From US-95: Take the Cheyenne Ave exit. Go West on Cheyenne Avenue. Turn Left onto Ronemus Drive. Station is on the right.

## North Las Vegas – Clean Energy

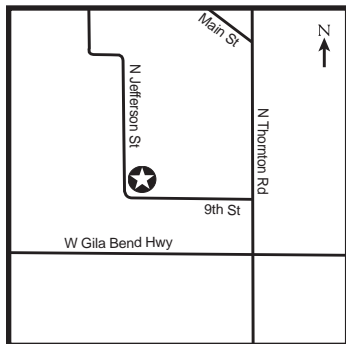


3333 Losee Road  
N. Las Vegas, NV 89030-3303  
(866) 809-4869  
Access: Public 24 Hrs  
Payment: Clean Energy, Visa, MC,  
Voyager, Wright Express

Exit I-15 at Cheyenne Avenue exit. Go west on Cheyenne Ave. to Losee Road. Turn right on Losee Rd. Station at corner of Losee Rd. and Sharp Circle on left, north of McDonalds.

# Arizona

## Casa Grande – Trillium CNG/Golden Eagle Distributors



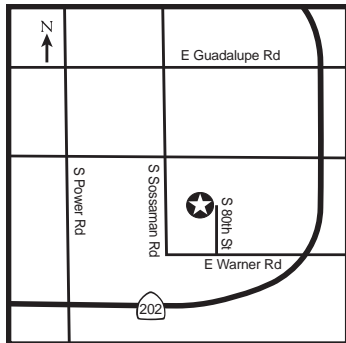
(This station is scheduled to open March 1, 2013)

1000 N. Jefferson Street  
Casa Grande, AZ 85122  
(800) 920-1166  
Access: Public 24 Hrs  
Payment: Visa, MC, Discover, AmEx, WEX, Voyager, Trillium Fleet

Directions: From I-10W from Tucson, pass the intersection of I-8. Take Exit 198 for Jimmie Kerr Blvd. Turn right onto AZ-84 W/W. Jimmie Kerr Blvd./E. Main Street 4.6 miles.

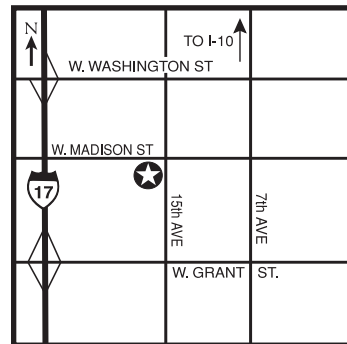
Turn right onto N. Casa Grande Avenue. Continue left onto E. 2nd Street for ½ mile. Turn left onto AZ-84 W, W. Gila Bend Hwy. for 1.1 mile. Turn right on N. Thornton Rd. to 9th Street. Go left two blocks. 9th St. becomes Jefferson Street. Station is on right. From I-10E from Phoenix, take Exit 185 for AZ 187/AZ 387 toward Coolidge/Florence. Follow signs for AZ-387 S and merge south onto AZ-387 (N. Pinal Ave.) Drive 8 miles and turn right onto AZ-84 W (Gila Bend Hwy). Turn right toward 9th St. Turn left on 9th St. Proceed 2 blocks to 1000 Jefferson Street. Station on right.

## Mesa – Clean N' Green



4040 South 80th Street  
Mesa, AZ 85212  
Access: Public 24 hours  
Payment: Visa, MC, WEX, Voy, Fuelman, Clean N' Green

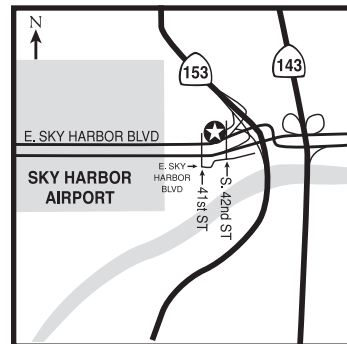
## Phoenix – Clean Energy/Downtown Phoenix



1501 W. Madison Street  
Phoenix, AZ 85007-3229  
(866) 809-4869  
Access: 6:30am – 4:30pm  
Payment: Clean Energy, MC, Visa, Voyager, Wright Express

From I-10, take 7th Ave. south to Madison St. Turn right (west) on Madison St. and go to 15th Ave. From I-17, exit at Grant St. and go east. Turn north (left) on 15th Ave. Station on southwest corner of Madison & 15th Ave.

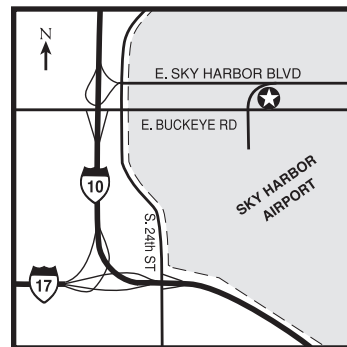
## Phoenix – Clean Energy/Sky Harbor Airport East



4202 E. Sky Harbor Blvd.  
Phoenix, AZ 85034-3806  
(866) 809-4869  
Access: Public 24 Hrs  
Payment: Clean Energy, Visa, MC, Voyager, Wright Express

From Hwy 143 N or Hwy 153, exit at Sky Harbor Blvd. Follow the signs to 'East Economy Parking'. From Hwy 143 S, exit at E. University Dr. and go west. Turn north (right) onto Hwy 153 and proceed to Sky Harbor Blvd exit. At the stop sign, station will be on right, directly across from the America West Hangar.

## Phoenix – Clean Energy/Sky Harbor Rental Car Center

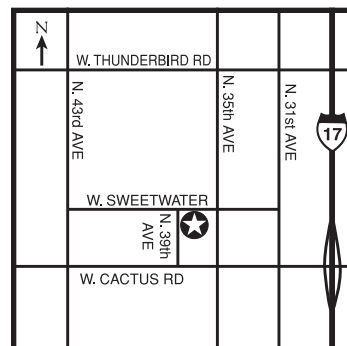


2425 E. Buckeye Road  
Phoenix, AZ 85034  
(866) 809-4869  
Access: Public 24 Hrs  
Payment: Clean Energy, Visa, MC, Voyager, Wright Express

From 10 North: Take Exit 149/Buckeye Rd. Turn right onto Buckeye. Station is on right.

From 10 South: Take left on E. Washington Street. Turn right on 24th Street. Continue South to Buckeye Road. Turn left on Buckeye Road. Station is on right.

## Phoenix – Washington Elementary SD



12641 N. 39th Avenue  
Phoenix, AZ 85029-2009  
(602) 896-5209  
Access: Public 24 Hrs  
Payment: Visa, MC

From I-17, exit at W. Cactus Rd. & go west. Turn right on N. 39th Ave. Station on right.



## Tucson – Clean Energy/Tucson International Airport



3034 E. Corona Rd.  
Tucson, AZ 85706  
(866) 809-4869  
Access: Public 24 Hrs  
Payment: Clean Energy, Visa, MC,  
Voyager, Wright Express

South on S. Country Club Road. Right  
on E. Corona Road. Station is on left.

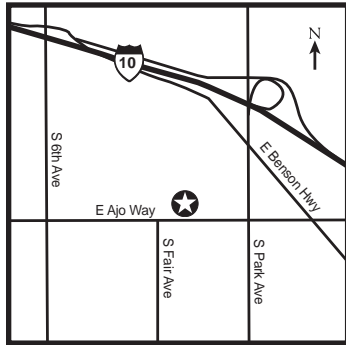
## Tucson – Clean Energy/Downtown Tucson



1744 E. Winsett Street  
Tucson, AZ 85719  
(866) 809-4869  
Access: Public 24 Hrs  
Payment: Clean Energy, Visa, MC,  
Voyager, Wright Express

From Highway 210 East: Take the  
Kino Parkway Exit. Turn left onto S.  
Kino Parkway. (From Highway 210  
West: Take the Kino Parkway Exit and  
turn North.) Turn right onto E. Winsett  
Street. Station is on the right.

## Tucson – Trillium CNG/Golden Eagle Distributors



705 East Ajo Way  
Tucson, AZ 85713  
(800) 920-1166  
Access: 24/7  
Payment: VS, MC, DS, AX, WEX,  
Voyager, Trillium Fleet

Directions: Traveling on I-10W com-  
ing into Tucson from the SE, take Exit  
263 toward Ajo Way/Kino Pkwy. Turn  
left onto E. Ajo Way. Destination is  
on the right. Traveling on I-10E from  
Phoenix, enter Tucson from the NW  
around San Lucas/Marana. Con-  
tinue approximately 25 miles to Exit

262 (Benson Highway toward Park Avenue). Merge onto E. Benson Hwy., slight  
right onto S. Park Avenue. Turn right onto E. Ajo Way. Destination is on the right.

# Why Drive a Natural Gas Vehicle?

Natural gas is tomorrow's alternative fuel... today.

Natural gas is:


- **Clean:** NGV emissions of air pollutants like NOx and particulate matter are substantially lower than gasoline and diesel engines. Heavy-duty natural gas engines met strict 2010 emission standards in 2007. And for seven years running, the Honda Civic GX has been named by ACEEE as the greenest vehicle sold in the US.
- **Low carbon:** California's landmark Low Carbon Fuel Standard is designed to reduce greenhouse gas emissions from the state's fuel supply by 2020. Natural gas meets and exceeds the state's 2020 low carbon target today – 10 years early.
- **Renewable:** Biomethane recovered from landfills, dairies, feedlots and wastewater treatment plants is a growing part of the state's natural gas fuel supply. According to the California Air Resources Board, biomethane has the lowest carbon content of any fuel tested – even lower than electricity and hydrogen.
- **Low cost:** Natural gas costs 25% to 40% less than gasoline or diesel on a gallon equivalent basis.
- **Safe:** Lighter-than-air compressed natural gas is non-toxic and disperses quickly. It has a higher ignition temperature than gasoline and diesel fuel, which reduces the chances of accidental ignition.
- **Secure:** Unlike oil from the volatile middle east, 98% of all natural gas used in California comes from the US and Canada.
- **Convenient:** This Directory identifies more than 150 natural gas fueling stations open to the public in California, Arizona and Nevada. California leads the nation in ready access to natural gas, and the state's fueling infrastructure continues to grow.

## Notes

# A message on behalf of the breathing public:

*Thanks for your efforts in driving toward cleaner air!*

South Coast Air Quality Management District is the air pollution control agency for the urban portions of Los Angeles, Orange, Riverside, and San Bernardino counties in Southern California - - a jurisdiction of more than 10,700 square miles and 163 cities in the South Coast Basin. SCAQMD partners with alternative fuel stakeholders to accelerate deployment of lower-emission vehicles, technologies, and products for the nearly 17 million residents of Southern California.



In an ongoing effort to keep the public informed and up to date, SCAQMD has developed a **free iPhone application which provides real time air quality information including the locations of CNG stations throughout California.** Try the free download now from the App Store (Search on "AQMD").

It is efforts like this that will help us all breathe cleaner air - - and live healthier lives.



South Coast  
Air Quality Management District  
[www.aqmd.gov](http://www.aqmd.gov)

21865 Copley Drive  
Diamond Bar, CA 91765-4178

*Cleaning the air that we breathe...*

# The largest selection of Ford CNG vehicles in the industry.

- ✘ The industry's ONLY F-250/350 underbody tank installation
- ✘ BAF B-Fuel E-250/350, F-250/350 and Transit Connect available
- ✘ BAF Dedicated E-series vans and shuttles, F-series pickups and cutaways, Transit Connect
- ✘ CARB and EPA approved products

DRIVING NATURAL GAS FORWARD.

[WWW.BAFTECHNOLOGIES.COM](http://WWW.BAFTECHNOLOGIES.COM)