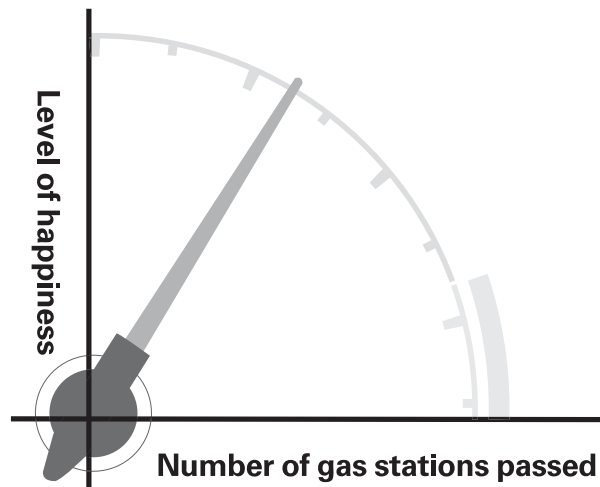


# 2011

## Natural Gas Fueling Station Directory for California, Arizona and Nevada



**California Natural Gas  
Vehicle Coalition**



There are a lot of ways driving the natural-gas-powered Civic GX will put a smile on your face. Domestic natural gas costs significantly less than an equivalent quantity of gasoline. GX is EPA-certified as the world's cleanest internal-combustion vehicle.\* And of course, as a Civic, it's just plain fun to drive. To learn more, visit us at [civicgx.com](http://civicgx.com). Or better yet, come by to test-drive it past a few gas stations.



**CIVIC GX**  
[civicgx.com](http://civicgx.com)

---

Alternative Fuel Vehicles  
American Honda Motor Co., Inc.  
888-CC-HONDA

\*Tier-2, Bin-2 and ILEV certification as of May 2009.  
© 2009 American Honda Motor Co., Inc.

# ***California NGV Coalition***

## **2011**

# ***Natural Gas Fueling Station Directory***



**For copies of the station directory contact:**

**California Natural Gas Vehicle Coalition  
1029 K Street, Suite 24  
Sacramento, CA 95814**

**Phone: 916-448-0015**

**Fax: 916-448-7176**

**Email: [info@cngvc.org](mailto:info@cngvc.org)**

# California Natural Gas Vehicle Coalition

**Who we are:** The California Natural Gas Vehicle Coalition is an industry trade association dedicated to promoting natural gas as a clean, low-carbon alternative transportation fuel for California. Members of the Coalition include vehicle and engine manufacturers and retrofitters, natural gas utilities, fuel providers, builders and owners of fueling stations, industry equipment manufacturers, and fleet users of natural gas vehicles.

The Coalition supports the use of both compressed natural gas (CNG) and liquefied natural gas (LNG) in a full range of vehicle types, from light-duty passenger vehicles to medium- and heavy-duty vans, trucks and tractors.

**What we do:** The California Natural Gas Vehicle Coalition represents the natural gas vehicle industry in Sacramento and around the state to support policies that promote the use of natural gas as a transportation fuel.

We work at the State Legislature, the California Air Resources Board, the California Energy Commission, local governments, regional Air Pollution Control Districts, and the state's major ports to educate policy makers about the economic and environmental benefits of natural gas as a vehicle fuel and to protect the interests of the natural gas vehicle industry.

The Coalition works closely with the environmental community and state and local agencies as well as industry members to advance policies that benefit the natural gas vehicle industry, including by sponsoring legislation and advocating for the industry in regulatory proceedings.

**Why it matters:** For a century, petroleum has dominated the transportation fuel supply of California and the US. Whether it is air pollution and climate change, fuel supply and security, or simply the cost of the fuel itself, California must reduce its petroleum dependence.

Natural gas provides a path to reduced petroleum dependence today. For 20 years it has demonstrated lower pollutant emissions than gasoline and diesel and is now recognized as a low carbon fuel. As the world's oil reserves shrink, important new natural gas supplies are being discovered in the US. And the pump price of natural gas is consistently and significantly lower than gasoline and diesel fuel.

## Station Location Index

### Southern California

CITY / STATION OPERATOR	PAGE
Anaheim, Clean Energy/Valero .....	9
Anaheim, Trillium/SoCalGas Base .....	9
Arcadia, Clean Energy .....	9
Azusa, SoCalGas Base .....	9
Banning, City of Banning .....	10
Barstow, City of Barstow .....	10
Beaumont, Beaumont Unified School District.....	10
Bellflower, California Clean Fuels .....	10
Burbank, Clean Energy/City of Burbank.....	11
Calexico, Calexico Unified School District.....	11
Canoga Park, Clean Energy/SoCalGas .....	11
Carlsbad, SDG&E Service Center.....	11
Carson, Clean Energy.....	12
Cathedral City, Clean Energy/ARCO .....	12
Chula Vista, Chula Vista Educational Center.....	12
City of Industry, Valley Vista Services .....	12
Commerce, Clean Energy .....	13
Compton, SoCalGas Base.....	13
Corona, City of Corona .....	13
Covina, Covina Public Works City Yard.....	13
Diamond Bar, Pinnacle/SCAQMD .....	14
Downey, SoCalGas Base .....	14
El Centro, City of El Centro.....	14
Fountain Valley, Clean Energy/OC Sanitation .....	14
Garden Grove, Clean Energy/ARCO .....	15
Garden Grove, SoCalGas Base.....	15
Glendale, Clean Energy/City of Glendale .....	15
Hemet, Riverside Transit.....	15
Huntington Beach, Rainbow Disposal .....	16
Indio, SunLine .....	16
Irvine, Clean Energy/Irvine City Yard.....	16
Joshua Tree, Morongo Basin Transit Authority .....	16
Lancaster, Antelope Valley USD .....	17
Lancaster, Pinnacle/SoCalGas.....	17
Long Beach, Clean Energy/Long Beach Airport.....	17
Long Beach, Clean Energy/Downtown Long Beach.....	17
Long Beach, Clean Energy/Port of Long Beach (CNG/LNG) .....	18
Los Angeles, Clean Energy/Downtown Los Angeles .....	18
Los Angeles, Clean Energy/Los Angeles Int'l Airport .....	18
Los Angeles, Clean Energy/Unocal 76.....	18
Moreno Valley, Clean Energy/Waste Management .....	19
Newport Beach, Clean Energy/City of Newport Beach.....	19
Ontario, Clean Energy/Ontario Airport.....	19
Ontario, City of Ontario .....	19
Ontario, ALT/UPS (CNG/LNG).....	20
Orange, County of Orange .....	20
Oxnard, SoCalGas Base .....	20
Palmdale, Robertson's Palmdale Honda.....	20
Palm Desert, Clean Energy .....	21
Palm Springs, Clean Energy/Palm Springs Airport .....	21
Pasadena, Clean Energy/SoCalGas Base .....	21
Perris, Perris USD .....	21
Pico Rivera, SoCalGas Base .....	22
Placentia, City of Placentia.....	22
Pomona, Clean Energy/Foothill Transit .....	22
Poway, USD .....	22
Redlands, City of Redlands .....	23
Riverside, SoCalGas Base .....	23
Riverside, City of Riverside .....	23
Riverside, Clean Energy/County of Riverside (CNG/LNG).....	23

CITY/STATION OPERATOR	PAGE
San Bernardino, City of San Bernardino.....	24
San Diego, SDG&E Service Center .....	24
San Diego, Clean Energy/S.D. Int'l Airport .....	24
San Diego, SDG&E Service Center .....	24
San Diego, Clean Energy/Pearson Ford .....	25
San Fernando, City of San Fernando .....	25
San Juan Capistrano, Clean Energy.....	25
San Juan Capistrano, Go Natural Gas/ARCO.....	25
San Pedro, SoCalGas Base.....	26
Santa Ana, Clean Energy/SoCalGas/John Wayne Airport .....	26
Santa Barbara, SoCalGas Base .....	26
Santa Clarita, Clean Energy/City of Santa Clarita.....	26
Santa Monica, Clean Energy/SoCalGas Base.....	27
Seal Beach, Clean Energy/Seal Beach.....	27
Temecula, Downs Energy (CNG/LNG).....	27
Thousand Oaks, Pinnacle .....	27
Thousand Palms, Sunline Transit.....	28
Torrance, Clean Energy .....	28
Van Nuys, SoCalGas Base .....	28
Victorville, City of Victorville.....	28
Westwood, Clean Energy/UCLA.....	29
Whittier, Clean Energy.....	29
Whittier, Whittier School District .....	29
Yucca Valley, Clean Energy/Yucca Valley .....	29

### **Central California**

Bakersfield, PG&E Service Center .....	32
Bakersfield, Kern County Schools.....	32
Caruthers, Southwest Transportation Agency.....	32
Delano, City of Delano .....	32
Exeter, City of Exeter .....	33
Fresno, PG&E Service Center.....	33
Los Banos, PG&E Los Banos Service Center .....	33
Madera, Tesei Petroleum.....	33
Merced, PG&E Service Center.....	34
Porterville, City of Porterville .....	34
Reedley, Kings Canyon Unified School District.....	34
Salinas, PG&E Service Center .....	34
San Luis Obispo, Clean Energy/J.B.Dewar Fuels .....	35
Stockton, PG&E Service Center .....	35
Tehachapi, Tehachapi USD.....	35
Tulare, Clean Energy/City of Tulare.....	35
Visalia, Pinnacle/Visalia U.S.D.....	36
Visalia, Pinnacle/City of Visalia.....	36
Wasco, City of Wasco .....	36

### **Northern California**

Auburn, PG&E Service Center .....	41
Berkeley, Trillium/City of Berkeley.....	41
Chico, PG&E Service Center.....	41
Concord, PG&E Service Center .....	41
Concord, Pinnacle/Mt. Diablo USD.....	42
Cupertino, PG&E Service Center.....	42
Davis, PG&E Service Center .....	42
Elk Grove, Clean Energy/Elk Grove .....	42
Grass Valley, PG&E Service Center .....	43
Hayward, PG&E Service Center .....	43
Marysville, PG&E Service Center .....	43
Napa, Redwood Exxon .....	43
Oakland, Clean Energy/Port of Oakland.....	44
Oakland, Clean Energy/Oakland Int'l Airport .....	44
Oakland, Clean Energy/Oil Olympian.....	44
Richmond, PG&E Service Center .....	44

CITY/STATION OPERATOR	PAGE
Sacramento, McClellan Business Park.....	45
Sacramento, PG&E Service Center.....	45
Sacramento, Sacramento Int'l Airport.....	45
San Carlos, PG&E Service Center.....	45
San Francisco, Clean Energy/Olympian Oil.....	46
San Francisco, Clean Energy/Yellow Cab Co-op.....	46
San Francisco, PG&E Service Center.....	46
San Francisco, Clean Energy/S.F. Int'l Airport.....	47
San Francisco, Trillium/S.F. Int'l Airport.....	47
San Francisco, PG&E Service Center.....	47
San Jose, PG&E Service Center.....	47
San Jose, Pinnacle/San Jose Int'l Airport.....	48
San Jose, Pinnacle/SJUSD.....	48
San Rafael, PG&E Service Center.....	48
San Ramon, Pinnacle/UPS.....	48
Santa Clara, Pinnacle/S.S.W.&R.....	49
Santa Cruz, PG&E Service Center.....	49
Santa Rosa, PG&E Service Center.....	49
South Lake Tahoe, Pinnacle.....	49
Union City, City of Union City.....	50
Vacaville, PG&E Service Center.....	50
Woodland, Yolo County Transportation District.....	50

## **Nevada**

Henderson, Clean Energy.....	52
Las Vegas, Clean Energy/City Center.....	52
Las Vegas, Clean Energy/McCarran International Airport.....	52
Las Vegas, Clean Energy/Bonanza.....	53
Las Vegas, Clean Energy/City of Las Vegas.....	53
North Las Vegas, Clean Energy.....	53
Reno, Western Energetix.....	53

## **Arizona**

Phoenix, Clean Energy/Downtown Phoenix.....	54
Phoenix, Clean Energy/Sky Harbor Airport East.....	54
Phoenix, Clean Energy/Sky Harbor Airport West.....	54
Phoenix, Clean Energy/Sky Harbor Rental Car Center.....	55
Phoenix, Washington Elementary SD.....	55
Tucson, Clean Energy/Tucson Int'l Airport.....	55
Tucson, Clean Energy/Downtown Tucson.....	55

## **Other Information**

About the California Natural Gas Vehicle Coalition.....	2
Using the Directory.....	6
Directory Sponsors.....	7
NGVs: Partnership of the Private Sector and Public Policy.....	38
Why Drive an NGV.....	51

# About This Directory

The California NGV Coalition Natural Gas Fueling Station Directory is designed to help you locate and use public natural gas fueling sites throughout the state as well as in Arizona and Nevada. The Station Location Index divides California into three sections – Southern, Central and Northern – and arranges stations alphabetically by city within each section. Numbers next to each station entry correspond to the area maps at the beginning of each section.

The directory is updated as needed. But for the most current information on availability and prices of natural gas in California and across the US, you may also want to consult the Coalition’s website [www.cngvc.org](http://www.cngvc.org) and click the “Find fueling stations” link.

To the best of our knowledge, information in this directory was accurate at the time of publication. However, we cannot guarantee continued accuracy or accept responsibility for errors and omissions. We recommend that drivers contact the operators of unfamiliar sites prior to use for current access and equipment information.

## Using California’s Natural Gas Fueling Station Network

As with conventional fueling stations, hours of access, equipment, payment methods, and on-site assistance vary from site to site. All sites in this directory are designated “public” by their operators. However, in some cases access is limited (to daytime business hours, for example), and in most cases you will need to establish an account with the operator to fuel at its sites. Various fuel marketers operate customer service and information lines that can help NGV users obtain fuel. Some provide emergency roadside fueling or offer mobile fueling service when it’s available (at a temporary job site, for example). Following is a list of contact numbers for operators of multiple stations. Contacts for single-station operators are provided with the station listings.

---

Clean Energy (866) 809-4869  
Fleet Card Fuels (800) 359-3835  
FleetStar (800) 723-9398  
GASCARD (800) 326-7762  
Pacific Gas & Electric Co. (800) 684-4648  
Pinnacle CNG (432) 686-7002  
San Diego Gas & Electric Co. (800) 411-7343  
SoCal Gas Co. (800) 427-2000  
SunLine Services Group (760) 343-3456  
Trillium USA (800) 920-1166  
Voyager (800) 987-6590  
Wright Express (800) 395-0812

If you have difficulty contacting site operators or information services listed in this directory, please contact the California NGV Coalition at:

phone: (916) 448-0015  
fax: (916) 448-7176  
e-mail: [info@cngvc.org](mailto:info@cngvc.org)

## Safety Information

Approach compressed natural gas fill-ups with the same care and caution you would any other fueling operation.

**The California Natural Gas Vehicle  
Coalition would like to thank our  
sponsors for making this fuel  
station directory possible:**

---



**Clean Energy®**

*North America's leader in clean transportation*



A Sempra Energy utility<sup>SM</sup>



**Southern  
California  
Gas Company**



**Westport**

INNOVATIONS INC.

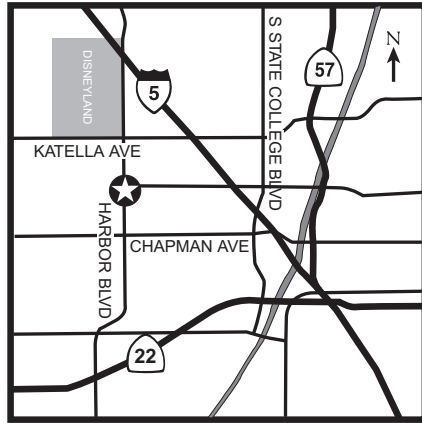


**South Coast Air Quality  
Management District**



# Southern California

### Anaheim – Clean Energy/Valero

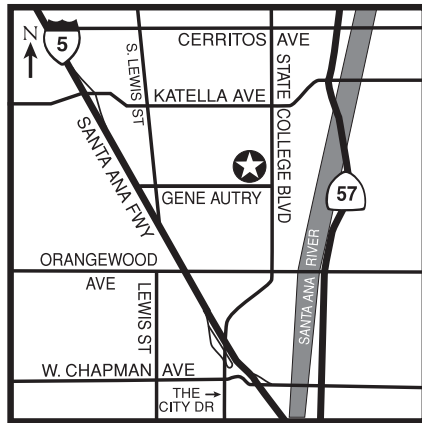


2100 S. Harbor Blvd  
 Anaheim, CA 92802  
 (866) 809-4869  
 Access: Public 24 Hrs  
 Payment: Clean Energy, Visa, MC,  
 Voyager, Wright Express

From I-5 or 57 Freeway: Take Chapman exit. Go west on Chapman to Harbor Blvd. Turn right (north) on Harbor Blvd. Station is on right 1/2 mile ahead.

From 22 Freeway: Take Harbor Blvd exit. Go north on Harbor Blvd for 2 miles. Station is on right.

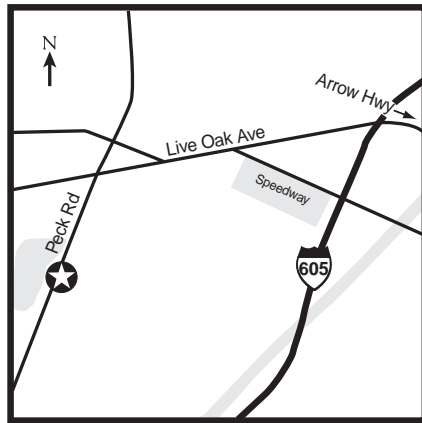
### Anaheim, Trillium/SoCalGas Base



1919 South State College Blvd  
 Anaheim, CA 92806-6114  
 (800) 920-1166  
 Access: Public 24 Hrs  
 Payment: Visa, MC, Voyager, Wright  
 Express

From (I-5) Santa Ana Fwy S: Take Gene Auntry Way exit to the left. Turn left at E Gene Auntry and left on State College Blvd. Make a u-turn and destination will be on right.

### Arcadia – Clean Energy/Foothill Transit

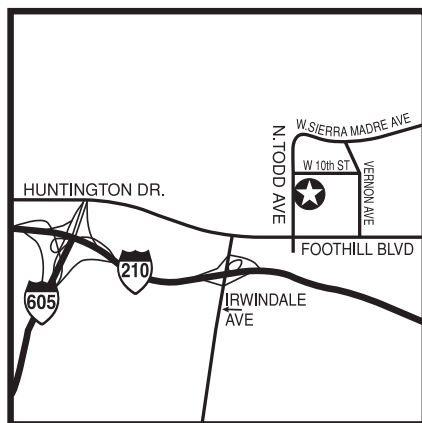


5640 Peck Road  
 Arcadia, CA 91006  
 (866) 809-4869  
 Access: Public 24 Hrs  
 Payment: Clean Energy, Visa, MC,  
 Voyager, Wright Express

From I-605 N: Take the Live Oak Ave exit. and go west. Turn left at E Live Oak Ave. Turn left onto N Peck Rd. Station is on the right.

From I-605 S: Take the Arrow Hwy exit 26. Keep right at the fork to go on Arrow Hwy. Arrow Hwy becomes Live Oak Ave. Turn slight left onto Peck Rd. Station is on the left.

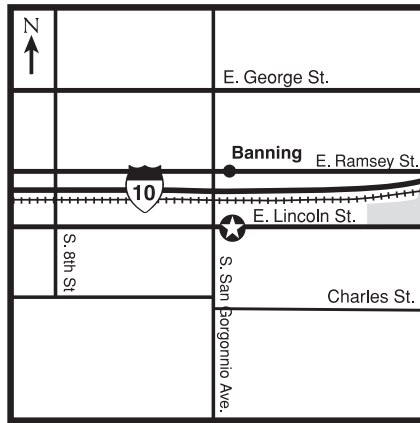
### Azusa – SoCalGas Base



950 N. Todd Avenue  
 Azusa, CA 91702  
 (800) 427-2000  
 Access: Public 24 Hrs  
 Payment: MC, Visa, AmEx, Voyager,  
 Wright Express, Discover

Exit I-210 @ Irwindale Avenue. Go north to Foothill Blvd. and turn right (east). Turn left on N. Todd Ave. Station on right.

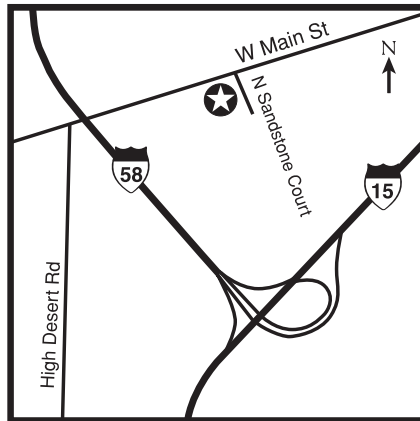
### Banning – City of Banning



176 E. Lincoln  
 Banning, CA (92220)  
 Phone: (951) 922-3291  
 Access: 7am – 3:30pm Mon – Fri  
 Payment: Visa, MC, AmEx, Voyager,  
 Wright Express, Discover

From Hwy 10: Exit Hwy 10 at 8th Street (Hwy 243 exit). Go south on 8th Street to Lincoln Street. Turn left on Lincoln. Go past San Geronio Ave. Station is on the right.

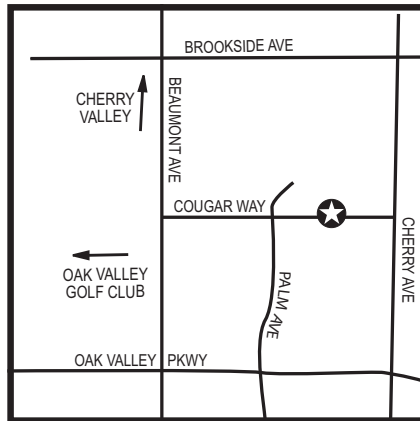
### Barstow – City of Barstow



100 N. Sandstone Court  
 Barstow, CA 92311  
 Phone: (866) 278-3674  
 Access: Public 24 Hrs  
 Payment: MC, Visa, Voyager

From Hwy 15: Take Hwy 58 exit east of Barstow. Exit Hwy 58 at Main Street. Turn right and go west on Main about 1 mile. Station is on right at the corner of Sandstone Court and Main.

### Beaumont – Beaumont Unified School District



1001 Cougar Way  
 Beaumont, CA 92223  
 Phone: (951) 845-3010  
 Payment: MC, Visa, Discover, Wright Express

From (I-10): Take the Beaumont exit, continue North. Turn right at Cougar. Station on the left.

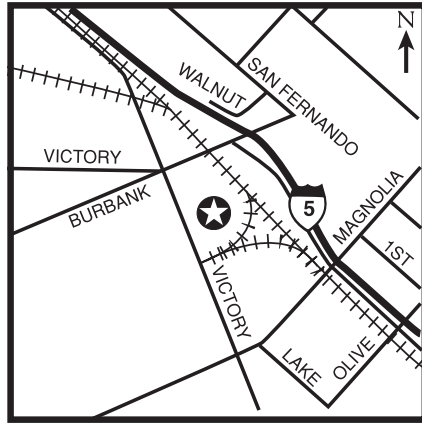
### Bellflower – California Clean Fuels



(3600 psi only)  
 15330 S. Woodruff Avenue  
 Bellflower, CA 90706  
 (562) 923-5441  
 Access: Public 24 Hrs  
 Payment: Visa, MC, AmEx, Wright Express, Voyager

From I-605 S, exit at Rosecrans Ave. and go west (right). Turn left on Woodruff Avenue. Station on left.  
 From I-605 N, exit at Alondra Blvd and go west (left). Turn right on Woodruff Ave. Station on right.

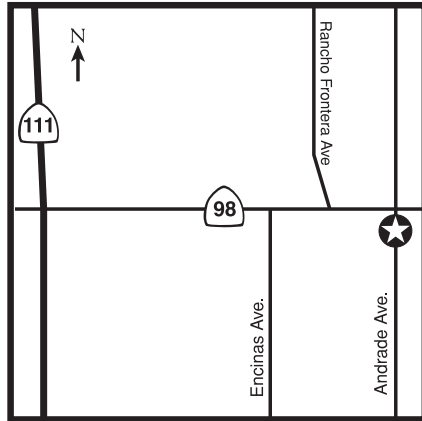
**Burbank – Clean Energy/City of Burbank**



810 N. Lake Street  
 Burbank, CA 91502  
 Phone: (866) 809-4869  
 Access: Public 24 Hrs  
 Payment: Clean Energy, Visa, MC,  
 Voyager, Wright Express

Exit Hwy 5 at West Burbank Blvd. (if northbound on 5 turn left onto W. Burbank – if southbound on 5 turn Right onto W. Burbank Blvd.) Turn left on N. Victory Blvd. Turn left on Chestnut. Turn left on Lake Street. Station is on right.

**Calexico – Calexico Unified School District**



1085 Andrade Ave.  
 Calexico, CA. 92231  
 (760) 768-3876  
 Access: Public 24 Hrs  
 Payment: Visa, MC

From Hwy 8: South Exit 111 and go south 6.8 mi then turn left on E Birch St. Go 0.9 mi and turn right on Andrade Ave. Go 0.1 mi station on right.

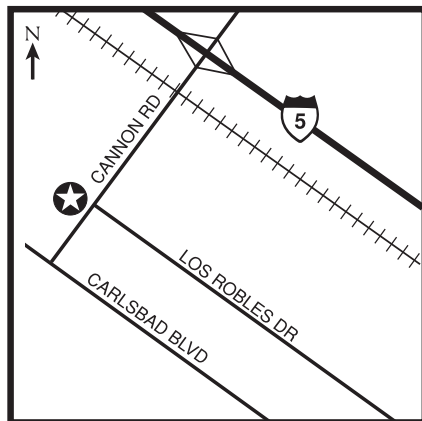
**Canoga Park – Clean Energy/SoCalGas**



7711 Canoga Avenue  
 Canoga Park, CA 91304  
 Phone: (866) 809-4869  
 Access: Public 24 Hrs  
 Payment: Clean Energy, Visa, MC,  
 Voyager, Wright Express

From Hwy 101: Exit at Topanga Canyon Blvd. Go north on Topanga Canyon to Saticoy Street. Turn right on Saticoy Street. Turn left on Canoga Avenue. Station is on left.

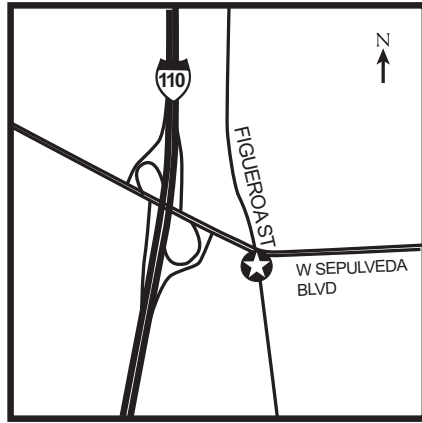
**Carlsbad – SDG&E Service Center**



5016 Carlsbad Avenue  
 Carlsbad, CA 92008-4303  
 (800) 411-7343  
 Access: Public 24 Hrs  
 Payment: Visa, MC, AmEx, Voyager,  
 Wright Express, Discover

Exit I-5 @ Cannon Rd. Go west on Cannon Rd. Station entrance on right (on Cannon) before corner of Cannon Rd. and Carlsbad Blvd.

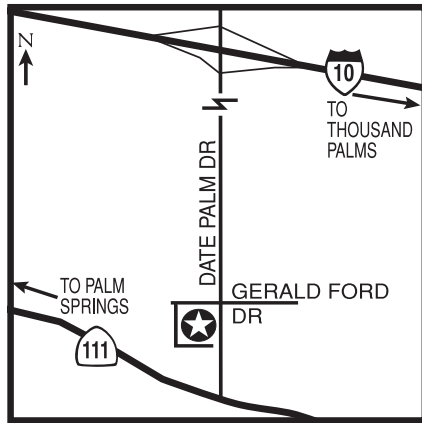
**Carson – Clean Energy/LA County Sanitation**



23924 Figueroa Street  
 Carson, CA 90745  
 (866) 809-4869  
 Access: Public 24 Hrs  
 Payment: Clean Energy, MC, Visa,  
 Voyager, Wright Express

From 110: Exit Sepulveda Blvd.  
 Go east on Sepulveda to Figueroa  
 Street. Station is on corner of Sepulveda and Figueroa.

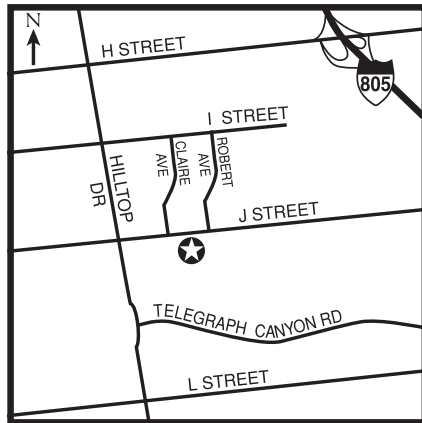
**Cathedral City – Clean Energy/Arco**



36001 Date Palm Drive  
 Cathedral City, CA 92234  
 (866) 809-4869  
 Access: Public 24 Hrs  
 Payment: Clean Energy, Visa, MC,  
 Voyager, Wright Express

From I-10, exit at Date Palm Drive &  
 go south. Station on right, at corner  
 of Gerald Ford & Date Palm.

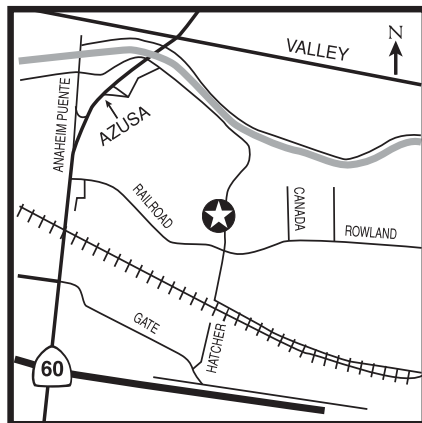
**Chula Vista – Chula Vista Education Center**



84 East J Street  
 Chula Vista, CA 91910-6199  
 (619) 425-9600 x1606 Barry  
 Zomisky  
 Access: 6:30am - 5:00pm M-F  
 Payment: MC, Visa

Exit I-5 or I-805 @ East H St. Go west  
 on H St. to Hilltop Dr. Go left (south)  
 on Hilltop Dr., then left (east) on East  
 J St. Station on right.

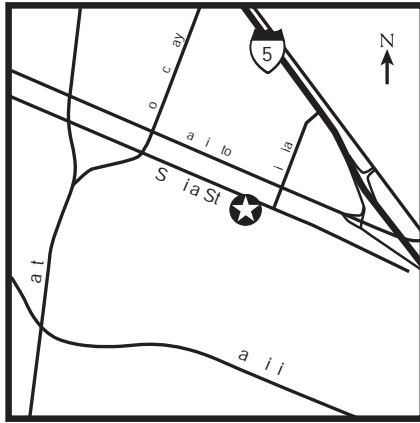
**City of Industry – Valley Vista Services**



1037 Hatcher Ave.  
 City of Industry, CA 91748  
 Phone: (626) 961-6291  
 Access: Public 24 Hrs  
 Payment: Visa, MC, AmEx, Voyager,  
 Wright Express

Exit Hwy 60 @ Asuza. North on  
 Asuza to E. Railroad Street to  
 Hatcher Ave. Left on Hatcher Ave.  
 Station on left.

**Commerce – Clean Energy (CNG/LNG)**

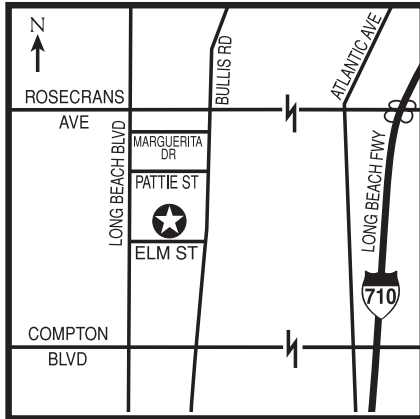


5926 Sheila Street  
 Commerce, CA 90040  
 (866) 809-4869  
 Access: Public 24 Hrs  
 Payment: CNG: Clean Energy, Visa,  
 MC, Voyager, Wright Express  
 LNG: Clean Energy

I-5 S: Take the Washington Blvd exit, exit 128B, toward Commerce. Keep right at the fork to go on E Washington Blvd. Turn left onto Fidelia Avenue. Turn right onto Sheila St. Station is on the left

I-5 N: Take the Washington Blvd exit, exit 128B, toward Commerce. Turn right onto Telegraph Rd. Turn right onto E Washington Blvd. Turn left onto Fidelia Ave. Turn right onto Sheila St. Station is on the left.

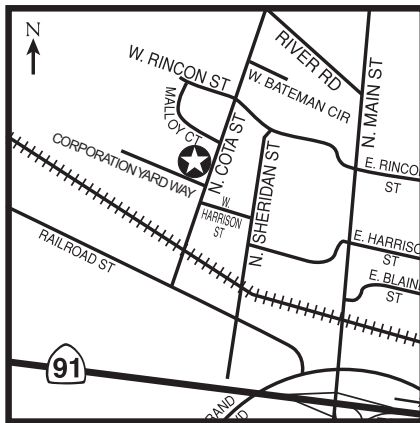
**Compton – SoCalGas Base**



701 North Bullis Road  
 Compton, CA 90221-2253  
 (800) 427-2000  
 Access: Public 24 Hrs  
 Payment: Visa, MC, Voyager, AmEx,  
 Wright Express, Discover

Exit I-710 @ Rosecrans Ave. Go west on Rosecrans Ave. to Bullis Rd. Turn south (left) on Bullis Rd. Turn west (right) on Elm St. Station on right. Use your credit card to access gate.

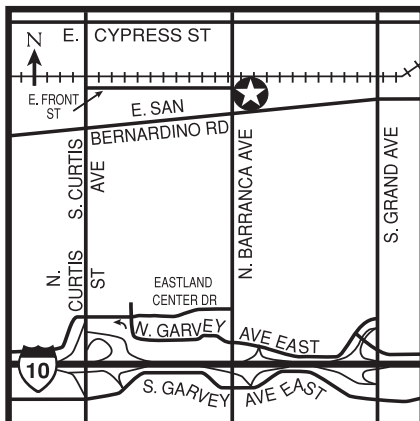
**Corona – City of Corona**



450 N. Cota Street  
 Corona, CA 92880  
 (951) 736-2307  
 Access: Public 24 Hrs  
 Payment: Visa, MC

From Hwy 91, exit at Main Street and go north. Turn left on West Rincon then turn left on N. Cota St.

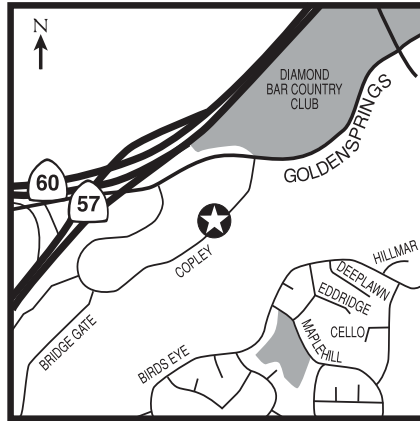
**Covina – Covina Public Works City Yard**



534 Barranca Avenue  
 Covina, CA 91723  
 (800) 427-2000  
 Access: 6am - 4:30pm M-Th  
 Payment: Visa, MC

Exit I-10 at Barranca Avenue and go north. Station is just past San Bernardino Rd. Station on right. Inside City of Covina corporate yard.

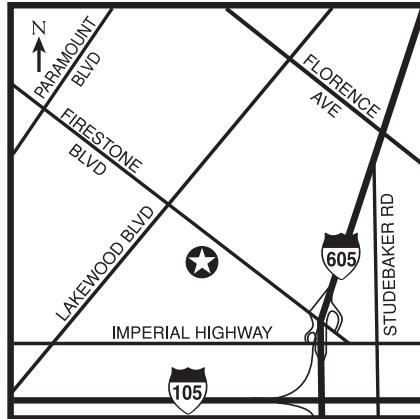
### Diamond Bar – Pinnacle/SCAQMD



21865 E. Copley Drive  
 Diamond Bar, CA 91765  
 Phone: (432) 694-0202  
 Access: Business hours only Tuesday-Friday  
 Payment: Visa, MC

Exit Hwy 60 @ Grand Avenue. South on Grant to Golden Springs Drive. Right on Golden Springs Drive. Left on Copley Drive. Station is on right at the east end of the SCAQMD building.

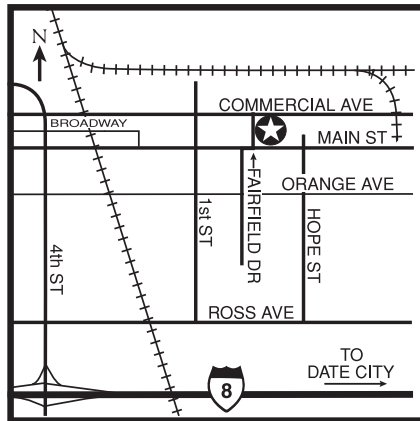
### Downey – SoCalGas Energy Resource Center



9240 East Firestone Blvd  
 Downey, CA 90241-5504  
 (800) 427-2000  
 Access: Public 24 Hrs  
 Payment: Visa, MC, AmEx, Voyager, Wright Express, Discover

Exit I-605 @ Firestone Blvd. Go west on Firestone. Station on south side of Firestone, opposite Stonewood Center Shopping Mall.

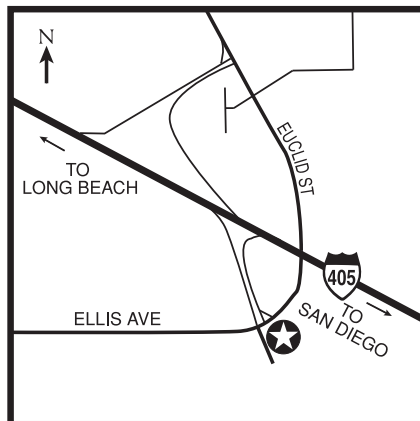
### El Centro – City of El Centro



Corner of Commercial & Fairfield  
 El Centro, CA 92243  
 (800) 427-2000  
 Access: Public 24 Hrs  
 Payment: Visa, MC, Voyager, Wright Express

From I-8, exit at 4th St. and proceed north. Turn right on Commercial Ave. Go 4 blocks. Station on right.

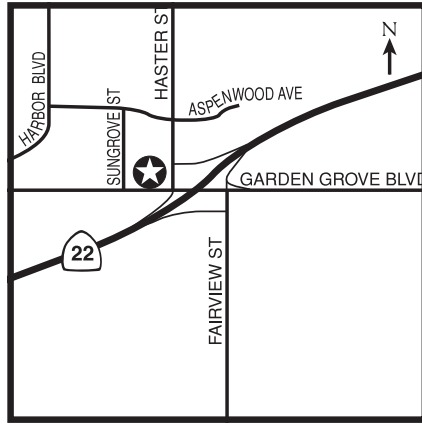
### Fountain Valley – Clean Energy/OC Sanitation District



Sanitation District  
 10844 Ellis Avenue  
 Fountain Valley, CA 92708  
 (866) 809-4869  
 Access: Public 24 Hrs  
 Payment: Clean Energy, Visa, MC, Voyager, Wright Express

From I-405 N, exit at Euclid St. and turn right. Proceed under freeway, then turn left at first traffic signal (Euclid/I-405 S on-ramp). From I-405 S, exit at Ellis Ave. Continue straight into District's property. Station on left.

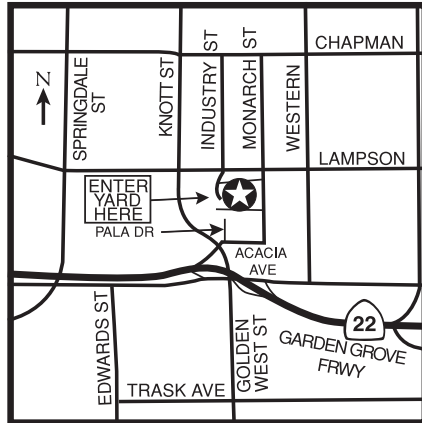
### Garden Grove – Clean Energy/ARCO



12931 Garden Grove Blvd  
Garden Grove, CA 92834  
(866) 809-4869  
Access: Public 24 Hrs  
Payment: Clean Energy, Visa, MC,  
Voyager, Wright Express

From Hwy 22 E, exit at Fairview St.  
Turn left onto Fairview and then  
left again onto Garden Grove Blvd.  
Station on right. From Hwy 22  
westbound, exit at Haster. Turn left  
at bottom of offramp. Station on  
right at corner of Haster and Garden  
Grove Blvd.

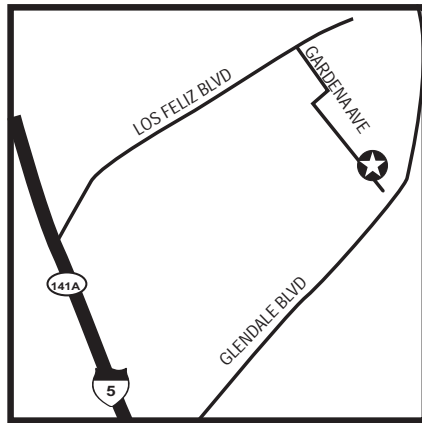
### Garden Grove – SoCalGas Base



12631 Monarch Street (access  
Industry Street)  
Garden Grove, CA 92841  
(800) 427-2000  
Access: Public 24 Hrs  
Payment: Visa, MC, AmEx, Voyager,  
Wright Express

Exit Hwy 22 @ Knott St./ Golden  
West St. exit. Go north on Knott St.,  
then right (east) on Lampson Ave.  
Turn right (south) on Industry St. Sta-  
tion @ end of street on left.

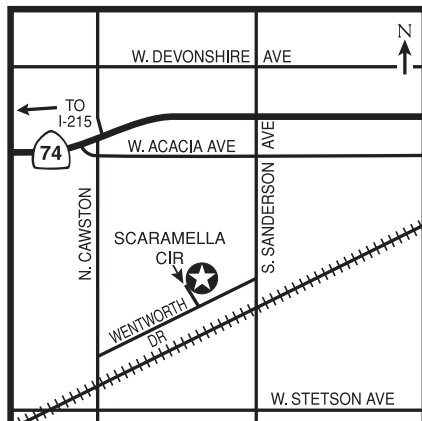
### Glendale – Clean Energy/City of Glendale



1751 Gardena Avenue  
Glendale, CA 91204  
(866) 809-4869  
Access: Public 24 Hrs  
Payment: Clean Energy, Visa, MC,  
Voyager, Wright Express

From I-5: Take Los Feliz Blvd exit  
Travel NE on Los Feliz Blvd toward  
Gardena. Turn right on Gardena Ave.  
Turn right on S. Central. Turn left on  
Gardena Avenue. Station is on right.

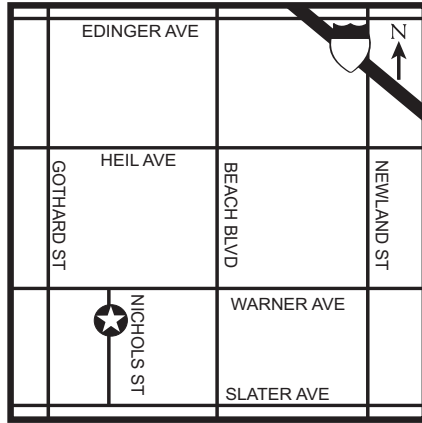
### Hemet – Riverside Transit



700 Scaramella Circle  
Hemet, CA 92543  
(909) 565-5182 (8 am - 5 pm)  
Access: Public 24 Hrs  
Payment: Visa, MC, AmEx, Voyager,  
Wright Express

From I-215 take Hwy 74 east, exit  
at Sanderson Avenue and go south.  
Turn right on Wentworth Dr., then  
right again on Scaramella. Station  
on right.

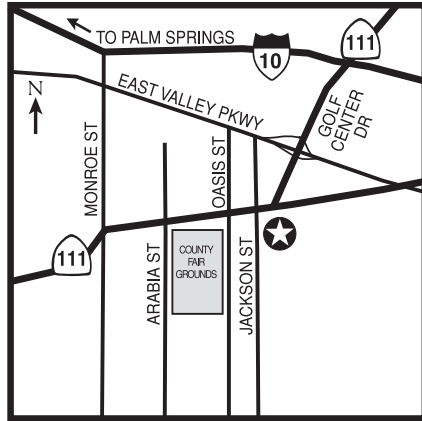
### Huntington Beach – Rainbow Disposal



17121 Nichols Street  
 Huntington Beach, CA 92647  
 (714) 847-3581  
 Access: Monday-Saturday 6am-4pm  
 Payment: Visa, MC

From 405 San Diego Fwy: Exit west on Warner Ave. Turn left on Nichols St and destination will be on right.

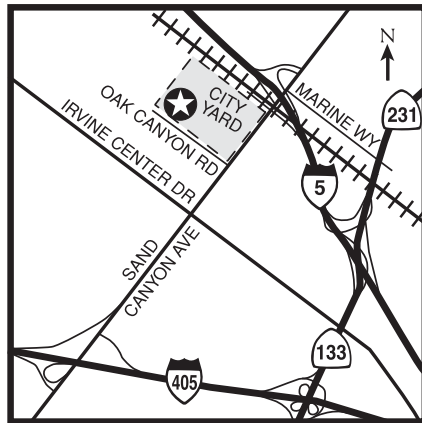
### Indio – SunLine@SunLine Clean Air Center



83255 Highway 111  
 Indio, CA 92201-5647  
 (866) 278-3674  
 Access: Public 24 Hrs  
 Payment: Visa, MC, Voyager

Exit I-10 @ Golf Center Dr. Go south on Golf Center Dr. to Hwy. 111. Go right (west) on Hwy. 111. Station on left.

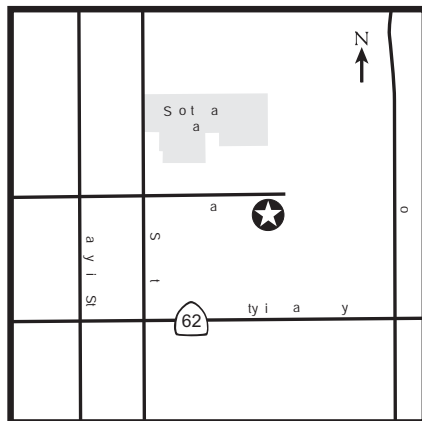
### Irvine – Clean Energy/Irvine City Yard



6427 Oak Canyon Road  
 Irvine, CA 92618-5202  
 (866) 809-4869  
 Access: Public 24 Hrs  
 Payment: Clean Energy, Visa, MC, Voyager, Wright Express

Exit I-5 @ Sand Canyon Ave. Go south on Sand Canyon to Oak Canyon Rd. and turn right (west). Station is in city yard on right.  
 Exit I-405 @ Sand Canyon Ave. Go north on Sand Canyon to Oak Canyon Rd. and turn left. Station is in city yard on right.

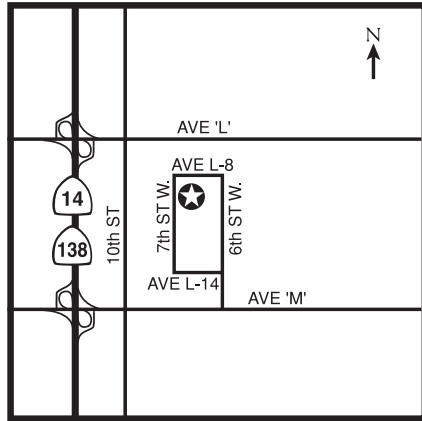
### Joshua Tree – Morongo Basin Transit Authority



62405 Verbena Road  
 Joshua Tree, CA 92252  
 Phone: NA  
 Access: Public M-F 8AM – 5PM  
 Payment: Visa, MC, Voyager

From 10E exit to 62 East. Take Twentynine Palms Hwy (62) to Sunburst. Turn N on Sunburst. Turn R on Verbena Road. Station is at end of road on right.

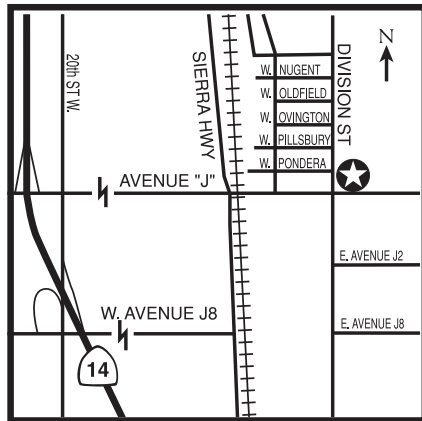
### Lancaster – Antelope Valley USD



670 West 7th Street  
 Lancaster, CA 93534  
 (661) 940-4551  
 Access: Public 24 Hrs  
 Payment: Visa, MC, Wright Express,  
 Voyager

Exit Hwy 14 @ Ave 'M'. Go east to  
 6th St. West. Turn north (left) on  
 6th St. West, then left on Ave L-14.  
 Turn north (right) on 7th St. Station  
 on right.

### Lancaster – Pinnacle/SoCalGas



44416 N. Division Street  
 Lancaster, CA 93535-2552  
 (432) 694-0202  
 Access: Public 24 Hrs  
 Payment: Visa, MC

From Hwy 14 northbound, exit @  
 20th St. and proceed north. Turn  
 right on Avenue J and proceed east  
 to Division St. Turn left on Division  
 and right into parking lot of Gas  
 Company base. Station on left.

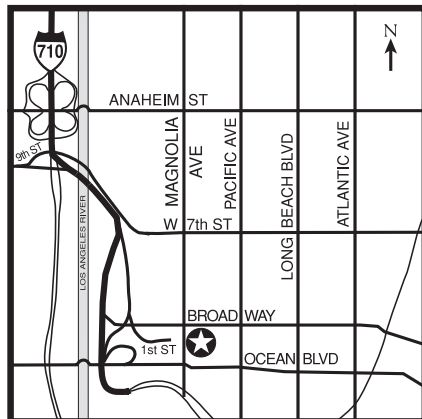
### Long Beach – Clean Energy/Long Beach Airport



2400 East Spring Street  
 Long Beach, CA 90806-2285  
 (866) 809-4869  
 Access: Public 24 Hrs  
 Payment: Clean Energy, Visa,  
 MC, Voyager, Wright Express

From I-405 N, exit @ Cherry Ave.  
 South/Temple Ave. Turn right on  
 Temple Ave., left on Spring St. and  
 left on Junipero Ave. From I-405 S,  
 exit @ Cherry Ave. North. Turn left  
 on Spring St., then quick right on  
 Junipero Ave. Station on left.

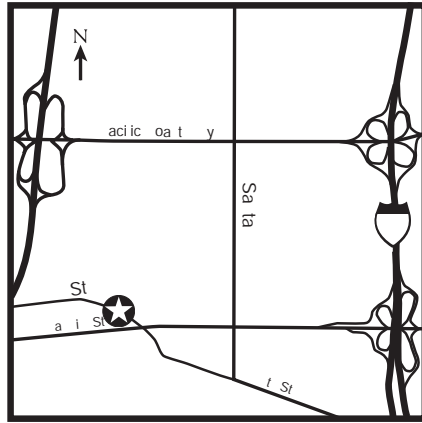
### Long Beach – Clean Energy/Downtown Long Beach



400 West Broadway  
 Long Beach, CA 90802-4401  
 (866) 809-4869  
 Access: Public 24 Hrs  
 Payment: Clean Energy, Visa, MC,  
 Voyager, Wright Express

Exit I-710 S @ Broadway. Proceed  
 east to Magnolia Ave. and turn right  
 (south). Station entrance on left, past  
 fire station. Station is down driveway  
 and not visible from the street.

**Long Beach – Clean Energy/Port of Long Beach (CNG/LNG)**



3400 E. I Street  
 Wilmington, CA  
 (866) 809-4869  
 Access: Public 24 Hrs  
 Payment: CNG: Clean Energy, MC,  
 Visa, Voyager, Wright Express  
 LNG: Clean Energy

Take 710 S from 405 freeway. Exit at Anaheim Street. Turn right and go west on Anaheim Street. Turn right onto I Street. Station is on left.

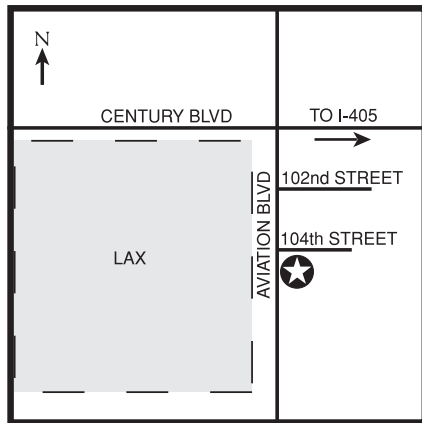
**Los Angeles – Clean Energy/Downtown L.A.**



1055 North Alameda Street  
 Los Angeles, CA 90012-1803  
 (866) 809-4869  
 Access: Public 24 Hrs  
 Payment: Clean Energy, Visa,  
 MC, Voyager, Wright Express

From Hwy 101 E, exit at Alameda St., turn right (west) onto Commercial Street, and then right (north) onto Alameda St. From Hwy 101 westbound, exit at Alameda Street and turn right (north). Station 1/4 mile on left.

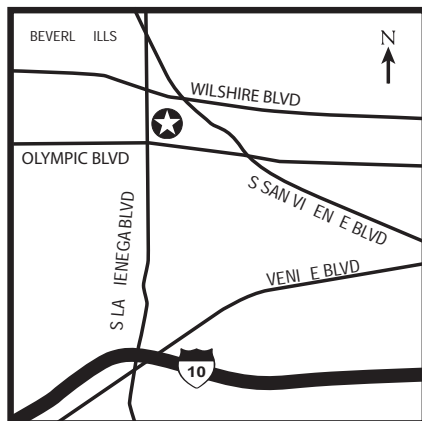
**Los Angeles – Clean Energy/Los Angeles International Airport**



10400 Aviation Blvd.  
 Los Angeles, CA 90045  
 (866) 809-4869  
 Access: Public 24 Hrs  
 Payment: Clean Energy, Visa, MC,  
 Voyager, Wright Express

Exit I-405 @ Century Blvd. Go west on Century toward LAX, then left (south) on Aviation Blvd. Station @ corner of 104th St., on the left.

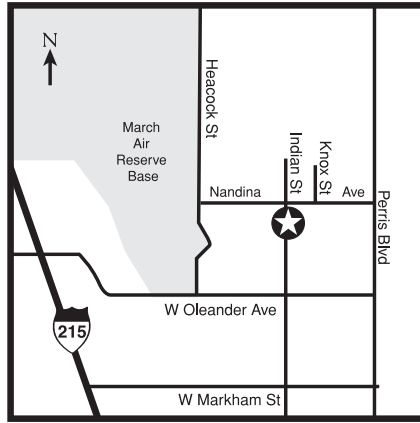
**Los Angeles – Clean Energy/Unocal 76**



1004 S La Cienega Blvd.  
 Los Angeles, CA 90035  
 (866) 809-4869  
 Access: Public 24 Hrs  
 Payment: Clean Energy, MC, Visa,  
 Voyager, Wright Express

From Santa Monica Freeway I-10: Take exit for Venice Blvd toward La Cienega Blvd. Right on La Cienega. North past Olympic. Station on the right.

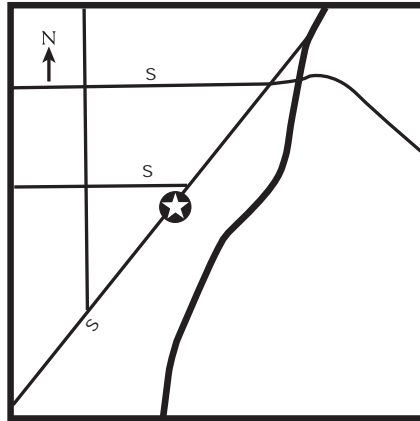
## Moreno Valley – Clean Energy/Waste Management



17700 Indian Street  
 Moreno Valley, CA 92552  
 (866) 809-4869  
 Access: Public 24 Hrs  
 Payment: Clean Energy, Visa, MC,  
 Voyager, Wright Express

From Hwy 215 Exit 215 at Oleander Ave. Go East on Oleander Ave. to Indian Street. Turn left on Indian Street and go north. Station is on right.

## Newport Beach – Clean Energy



592 Superior Ave  
 Newport Beach, CA 92663  
 (866) 809-4869  
 Access: Public 24 Hrs  
 Payment: Clean Energy, Visa, MC,  
 Voyager, Wright Express

From CA-55 S: Merge toward Newport Beach. Turn right onto E 17th Street. Turn slight left onto Superior Ave. Station is on the left.

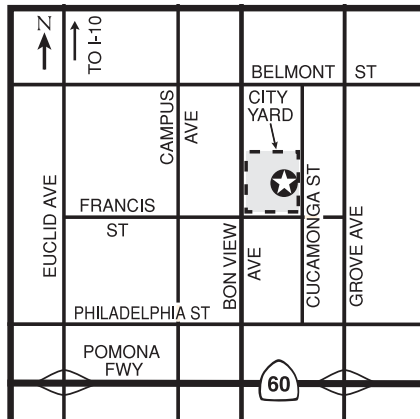
## Ontario – Clean Energy/Ontario Airport



3350 John Bangs Drive (at Car Rental Facility)  
 Ontario, CA 91761  
 (866) 809-4869  
 Access: Public 24 Hrs  
 Payment: Clean Energy, MC, Visa,  
 Voyager, Wright Express

From I-10 FWY: Exit fwy at Haven. Go south on Haven to E Airport Drive. Turn right onto E Airport Dr. Turn left onto Car Rental facility. Station is in Employee parking lot on your right.  
 From I-60 FWY: Exit at Haven go north on Haven to E. Airport Drive. Turn left at E. Airport Drive. Turn left onto Car Rental facility. Station is in Employee parking lot on your right.

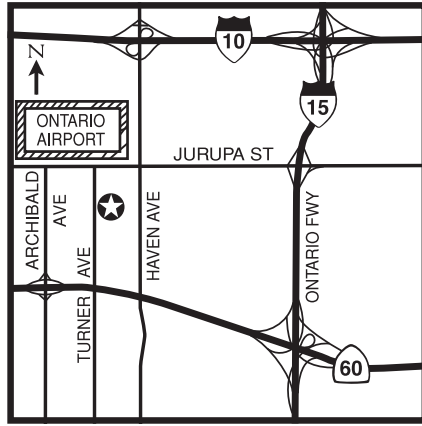
## Ontario – City of Ontario



1440 South Cucamonga Ave  
 Ontario, CA 91761-5502  
 (909) 395-2600  
 Access: Public 24 Hrs  
 Payment: Visa, MC, City of Ontario Card

Exit I-10 @ Euclid Ave. and go south. Turn left (east) on Belmont St. and right (south) on Cucamonga St. Turn right into City Yard.(4.5) Exit Hwy 60 @ Grove Ave. and go north. Turn left (west) on Francis St. and right (north) on Cucamonga St. Station on the left.

**Ontario – ALT/UPS (CNG & LNG)**



1735 South Turner Avenue  
 Ontario, CA 91764  
 (800) 723-9398  
 Access: Public 24 Hrs  
 Payment: Fleet Card Fuels, FleetStar & CFN

Exit I-10 @ Haven Ave. Go south to Jurupa St. Go right (west) on Jurupa St., then left (south) on Turner Ave. Exit Hwy 60 @ Archibald Ave. Go north to Jurupa St. Turn right (east) on Jurupa St. and right (south) on Turner Ave. Station on left.

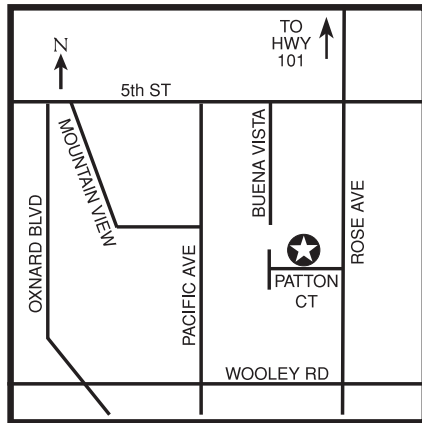
**Orange – County of Orange**



2023 W. Collins Avenue  
 Orange, CA 92867  
 (714) 628-7000  
 Access: Public 24 Hrs  
 Payment: MC, Visa, Voyager, AmEx, Wright Express

From Orange Freeway I-57: Take the Orangewood Ave exit and Take the Orangewood Ave exit. Take the Orangewood Ave exit and the destination will be on the left.

**Oxnard – SoCalGas Base**



1600 Patton Court  
 Oxnard, CA 93030-7326  
 (800) 427-2000  
 Access: Public 24 Hrs  
 Payment: Visa, MC, AmEx, Voyager, Wright Express, Discover

Exit Hwy 101 @ Rose Ave. Go south approximately 2 miles to Patton Ct. Turn right. Station on right.

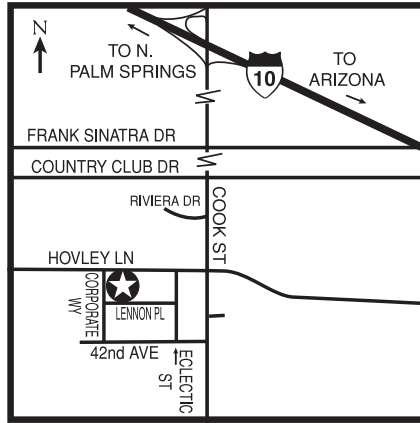
**Palmdale – Robertson’s Palmdale Honda**



455 Auto Vista Drive  
 Palmdale, CA 93551  
 Access: Public 24 Hrs  
 (661) 265-6000  
 Payment: MC, Visa, Discover, Voyager

From Hwy 14/138 North: Exit W. Palmdale Blvd. Go west on W. Palmdale. Turn right on 5th Street West. Go north on 5th Street West to Auto Vista Drive. Turn right. Dealership and station are on your left.

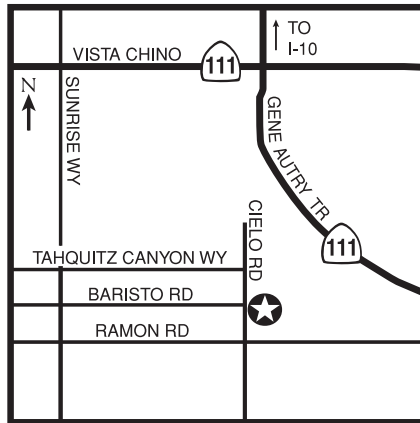
**Palm Desert – Clean Energy/Burrtec Waste**



41575 Eclectic Street  
 Palm Desert, CA 92260-1968  
 (866) 809-4869  
 Access: Public 24 Hrs  
 Payment: Clean Energy, Visa, MC,  
 Voyager, Wright Express

From I-10, take the Cook Street exit and drive South, approximately 3 miles. Turn right on Hovley Lane, then left on Eclectic St. Turn right on Lennon Place. Station at corner of Lennon Pl. and Corporate Way.

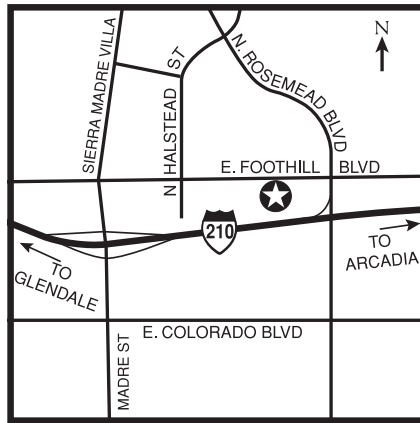
**Palm Springs – Clean Energy/Palm Springs Airport**



3400 E. Tahquitz Canyon Way  
 Palm Springs, CA 92262  
 (866) 809-4869  
 Access: Public 24 Hrs  
 Payment: Clean Energy, Visa, MC,  
 Voyager, Wright Express

Exit I-10 @ Gene Autry Trial. Go south to Hwy 111/ Vista Chino and go west (right). Turn south (left) at Sunrise Way, then east (left) on Baristo Rd. Proceed to its terminus at Palm Springs Airport. Station on right.

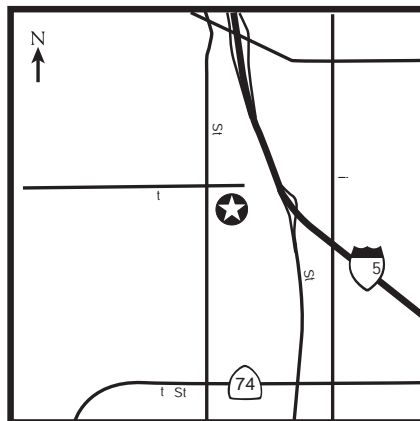
**Pasadena – Clean Energy/SoCalGas Base**



3528 E. Foothill Blvd.  
 Pasadena, CA 91107  
 (866) 809-4869  
 Access: Public 24 Hrs  
 Payment: Clean Energy, Visa, MC,  
 Voyager, Wright Express

Exit I-210 @ Madre Street and turn north. Proceed to Foothill Blvd and turn right. Station on the right.

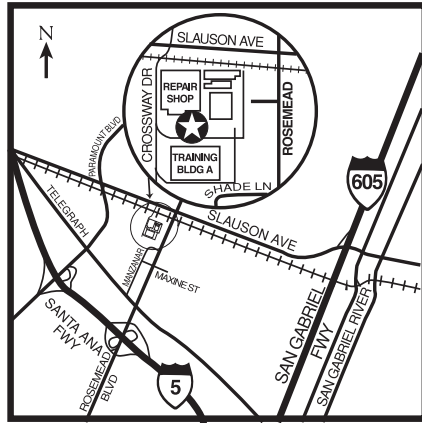
**Perris – Perris United School District**



300 W. Metz Road  
 Perris, CA 92570  
 Phone: NA  
 Access: Public M-F 6AM-5PM  
 Payment: Visa, MC, Voyager, Wright  
 Express, Discover

From 215 S take “D” Street South exit. Turn Right on 4th Street West. Turn Right on “A” Street. Turn Right on Metz Road. Station on right.

### Pico Rivera – SoCalGas Base



8101 South Rosemead Blvd  
 Pico Rivera, CA 90660-5100  
 (800) 427-2000  
 Access: M-F 7am-5pm  
 Payment: Visa, MC, AmEx, Voyager,  
 Wright Express

Exit I-5 @ Rosemead Blvd. and go  
 north. Enter SoCalGas facility on left.

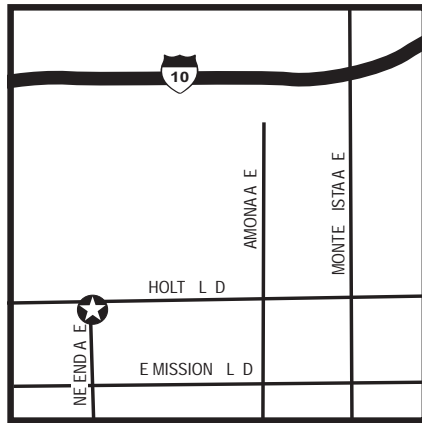
### Placentia – City of Placentia



2999 3/4 E. La Jolla Street  
 Placentia, CA 92806  
 (714) 238-2428  
 Access: Public 24 Hrs  
 Payment: Visa, MC, Wright Express,  
 Voyager, AmEx

Exit Hwy 57 @ E. Orangethorpe  
 Avenue and go east. Turn right on  
 Melrose St., then left on La Jolla St.  
 Station on left. Located in Placentia  
 Maintenance Yard - look for sign.

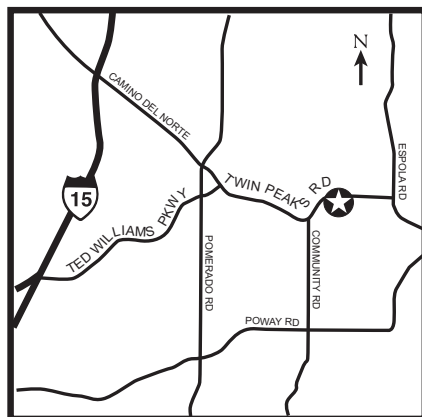
### Pomona – Clean Energy/Foothill Transit



200 N. East End Avenue  
 Pomona, CA 91767  
 (866) 809-4869  
 Access: Public 24 Hrs  
 Payment: Clean Energy, Visa, MC,  
 Voyager, Wright Express

From I-10 E: Take the CA71 south to-  
 ward Corona. Turn left onto W. Mission.  
 Turn left onto Kadota Ave. Turn left onto  
 E 1st St. Station on left.  
 From CA 60 E: Take the Reservoir Street  
 exit (exit 30). Turn left onto S. Reservoir  
 Street. Turn right onto E. Mission Blvd.  
 Turn left onto Kadota Ave. Turn left onto  
 E 1st St. Station on left.

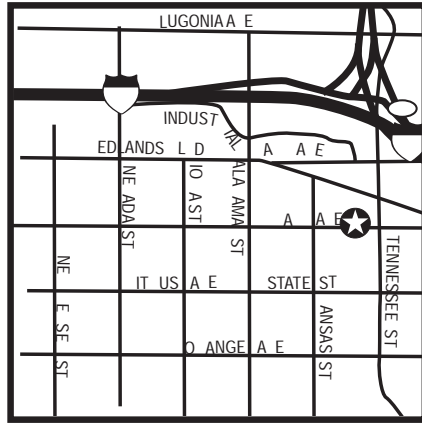
### Poway – Poway USD



13626 Twin Peaks Road  
 Poway, CA 92064  
 Access: M-F 6am-7pm  
 Payment: MC, Visa, AmEx

From Hwy 15: Exit at Ted Williams  
 Parkway. Go east on Ted Williams to  
 Twin Peaks Road. Turn right on Twin  
 Peaks Road. Pass Midland Road.  
 Station is on right.

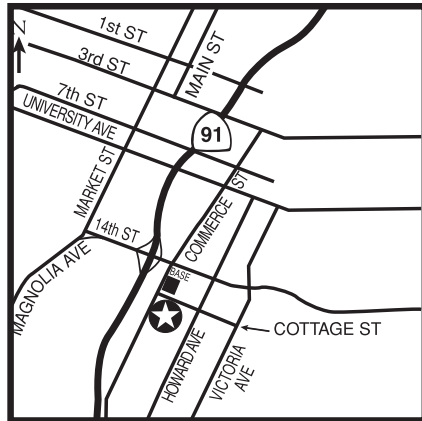
**Redlands – City of Redlands**



1270 West Park Avenue  
 Redlands, CA 92373  
 (909) 798-7567  
 Access: Public 24 Hrs  
 Payment: Visa, MC, AmEx, Voyager,  
 Wright Express, AmEx

From I-10 Fwy: Take Tennessee exit  
 South. Right on W. Park Ave. Station  
 will be on the right.

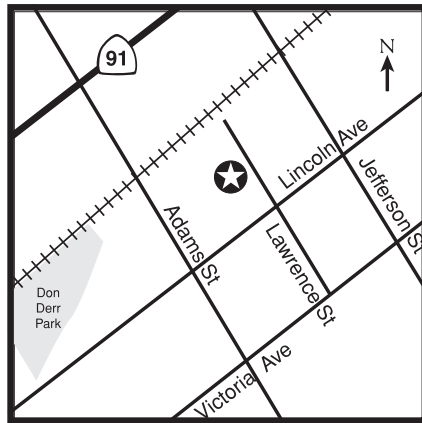
**Riverside – SoCalGas Base**



4495 Howard Avenue  
 Riverside, CA 92507-5534  
 (800) 427-2000  
 Access: Public 24 Hrs  
 Access gate w/ credit card  
 Payment: Visa, MC, AmEx, Voyager,  
 Wright Express, Discover

Exit Hwy 91 @ 14th St. Go east to  
 Howard Ave. Turn right (south) on  
 Howard Ave., then right again on Cot-  
 tage St. Station on left.

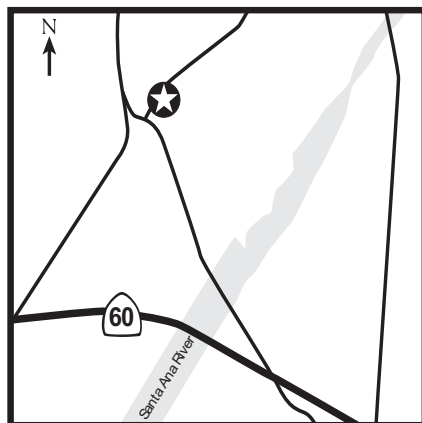
**Riverside – City of Riverside**



8095 Lincoln Avenue  
 Riverside, CA 92504  
 (951) 351-6157  
 Access: Public 24 Hrs  
 Payment: Visa, MC, Voyager, Wright  
 Express, AmEx

From Hwy 91: Exit Hwy 91 at Auto  
 Center Drive/Adams. Go south on  
 Auto Center Drive/Adams to Lincoln  
 Ave. Turn left on Lincoln Ave. At  
 Lawrence Street, turn left. Station is  
 on the left.

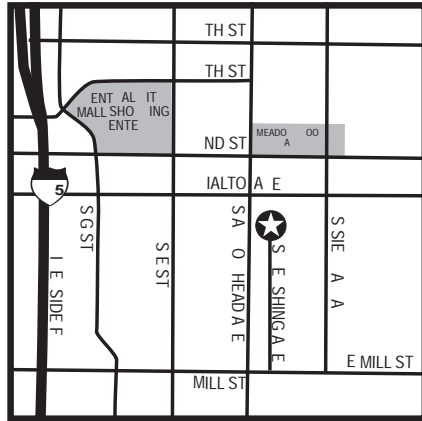
**Riverside – Clean Energy/County of Riverside (CNG/LNG)**



1810 Agua Mansa Road  
 Riverside, CA  
 (866) 809-4869  
 Access: Public 24 Hrs  
 Payment: Clean Energy, MC, Visa,  
 Voyager, Wright Express

From 60 Freeway: Exit Market Street.  
 Drive north on Market Street to Agua  
 Mansa Road. Right on Agua Mansa.  
 Station is on right.

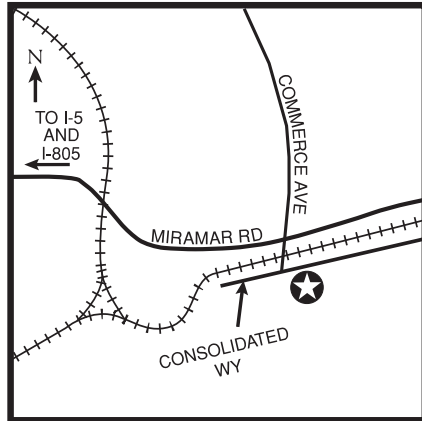
**San Bernardino – City of San Bernardino**



187 S. Pershing  
 San Bernardino, CA 92408  
 (909) 384-5220  
 Access: Public 24 Hrs  
 Payment: Visa, MC, Voyager, Wright Express, AmEx

From Riverside Freeway I-215: Exit onto Mill St and turn left at Pershing Ave. Station will be on the right.

**San Diego – SDG&E Service Center**



6875 Consolidated Way  
 San Diego, CA 92121-2602  
 (800) 411-7343  
 Access: Public 24 Hrs  
 Payment: Visa, MC, AmEx, Voyager, Wright Express, Discover

Exit I-5 or I-805 @ La Jolla Village Dr. / Miramar Rd. exit (La Jolla Village becomes Miramar Rd. east of I-805). Go east on Miramar Rd., right (south) on Commerce Ave. and left (east) on Consolidated Way. Station on right.

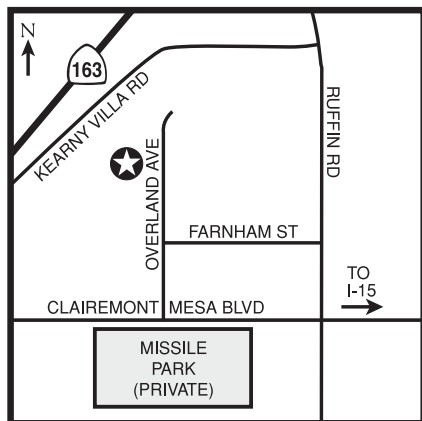
**San Diego – Clean Energy/Shell (S.D. Airport)**



2521 Pacific Highway  
 San Diego, CA 92101-1233  
 (866) 809-4869  
 Access: Public 24 Hrs  
 Payment: Clean Energy, Visa, MC, Voyager, Wright Express

Exit I-5 N @ Hawthorn St. Go west on Hawthorn St. to Pacific Hwy. Exit I-5 southbound @ 1st St. and turn south to Beech St. Turn right (west) on Beech St. and take to Pacific Hwy. Turn right (north) on Pacific Hwy. Station on right.

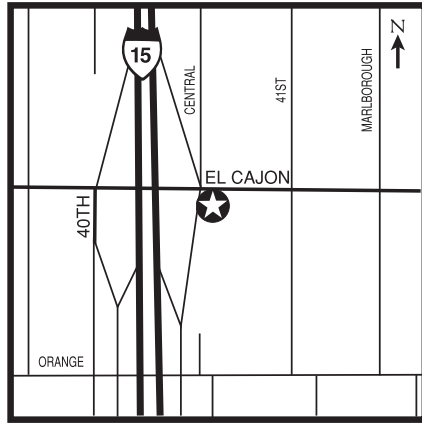
**San Diego – SDG&E Service Center**



5488 Overland Avenue  
 San Diego, CA 92123-1205  
 (800) 411-7343  
 Access: Public 24 Hrs  
 Payment: Voyager, Wright Express, AmEx, MC, Visa, Discover

Exit I-15 @ Clairemont Mesa Blvd. Go west on Clairemont Mesa Blvd. to Overland Ave., then right (north) on Overland Ave. Station on left.

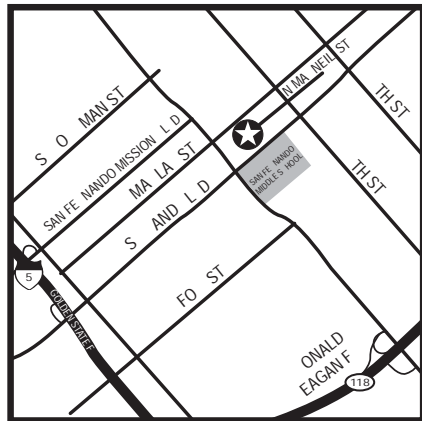
**San Diego – Clean Energy/Pearson Ford**



4067 El Cajon Blvd.  
 San Diego, CA 92105  
 (866) 809-4869  
 Access: Public 24 Hrs  
 Payment: Clean Energy, Visa,  
 MC, Voyager, Wright Express

Exit Hwy 15 @ El Cajon Blvd. East on  
 El Cajon Blvd past Central Ave. Sta-  
 tion is on right in Regional Transpor-  
 tation Center (SE Corner of Highway  
 15 and El Cajon Blvd.)

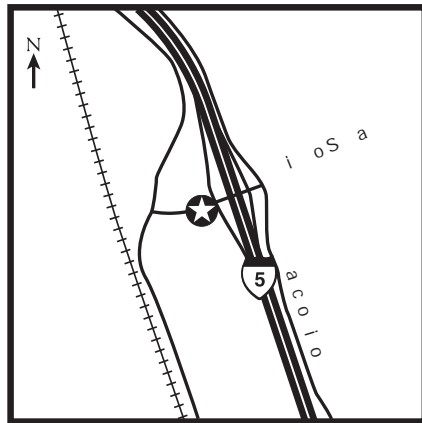
**San Fernando – City of San Fernando**



120 N. Macneil Street  
 San Fernando, CA 91340  
 (818) 898-1293  
 Access: Public 24 Hrs  
 Payment: Visa, MC, AmEx, Voyager

From I-5 S: Take exit 157 for S F  
 Mission Blvd and turn left at W San  
 Fernando Mission Blvd. Turn right  
 at Truman St. Take the 1st left onto  
 S Maclay St. Take the 1st right onto  
 1st St. Take the next 1st left onto N  
 Macneil St and the destination will  
 be on the right.

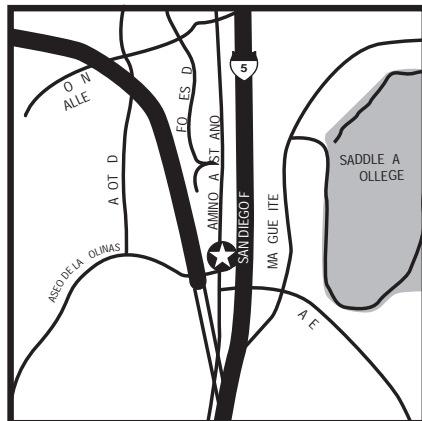
**San Juan Capistrano – Clean Energy/Shell**



26571 Junipero Serra Road  
 San Juan Capistrano, CA 92675  
 (866) 809-4869  
 Access: Public 24 Hrs  
 Payment: Clean Energy, Visa, MC,  
 AmEx, Voyager, Wright Express

From I-5: Take Junipero Serra Road  
 exit. Go west on Junipero Serra Road.  
 Station is on the right.

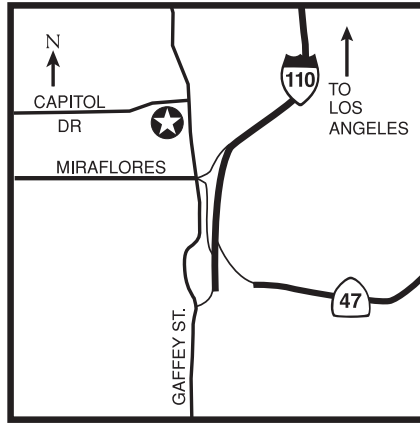
**San Juan Capistrano – Go Natural Gas/ARCO**



28662 Camino Capistrano  
 San Juan Capistrano, CA 92677  
 Access: Public 24 Hrs  
 Payment: Visa, MC, AmEx, Voyager,  
 Wright Express

From I-5: Take the Avery Pkwy exit  
 and turn right at Avery Pkwy. Turn  
 right at Camino Capistrano and the  
 destination will be on the right.

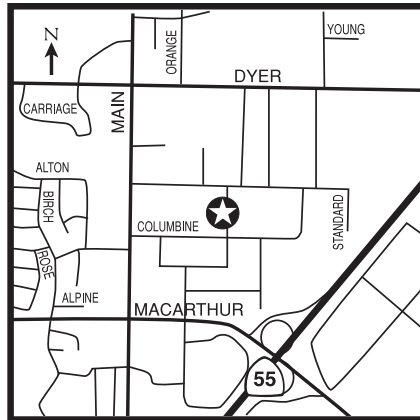
**San Pedro – SoCalGas Base**



755 West Capitol Drive  
 San Pedro, CA 90731-1226  
 (800) 427-2000  
 Access: Public 24 Hrs  
 Payment: Visa, MC, AmEx, Voyager,  
 Wright Express, Discover

Exit I-110 S @ Miraflores. Go north on  
 Gaffey St. to Capitol Drive. Station is  
 on Capitol, on left.

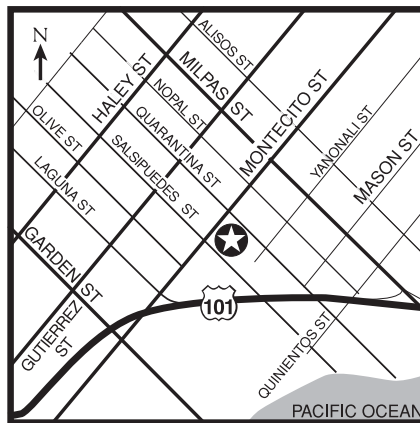
**Santa Ana – Clean Energy/John Wayne Airport**



3210 S. Maple Ave  
 Santa Ana, CA 92702  
 (866) 809-4869  
 Access: Public 24 Hrs  
 Payment: Clean Energy, Visa, MC,  
 Voyager, Wright Express

Exit Hwy 55 @ Macarthur Blvd and go west  
 to Main St. Turn right on Main. Turn right  
 on Columbine. Turn left on Maple. Station  
 on the left. Exit I-405 @ Bristol. Proceed  
 north on Bristol to Macarthur. Turn right on  
 Macarthur. Turn left on Main Street. Turn  
 right on Columbine. Turn left on Maple.  
 Station on the left.

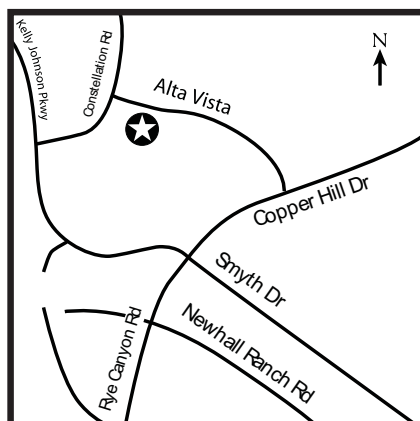
**Santa Barbara – SoCalGas Base**



630 E. Montecito St.  
 (entrance on Quarantina)  
 Santa Barbara, CA 93103-3251  
 (800) 427-2000  
 Access: Public 24 Hrs  
 Payment: Visa, MC, AmEx, Voyager,  
 Wright Express, Discover

From Hwy 101, exit at Milpas St. Turn  
 away from the ocean, and proceed to  
 Montecito St. Turn left on Montecito  
 St., go 2 blocks & turn left on Quar-  
 antina. Station on right in driveway.

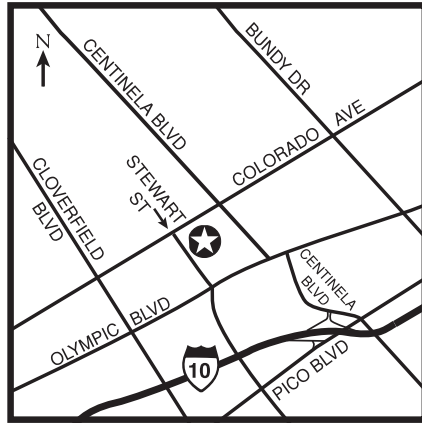
**Santa Clarita – Clean Energy/City of Santa Clarita**



28273 Alta Vista  
 Santa Clarita, CA 91355  
 (866) 809-4869  
 Access: Public 24 Hrs  
 Payment: Clean Energy, Visa, MC,  
 Voyager, Wright Express

From Hwy 5 (N or S: Exit @ Hwy 126.  
 Go east on Newhall Ranch Rd. Turn  
 right on Copper Hill Drive to Alta  
 Vista. Turn left on Alta Vista. Station  
 is on left.

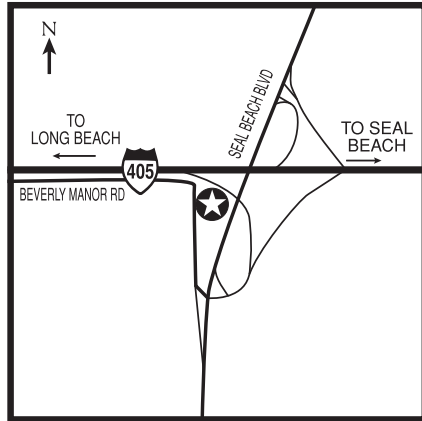
### Santa Monica – Clean Energy/SoCalGas Base



1701 Stewart Street  
 Santa Monica, CA 90404-4021  
 (866) 809-4869  
 Access: Public 24 Hrs  
 Payment: Clean Energy, Visa, MC,  
 Voyager, Wright Express

Exit I-10 @ Centinela Blvd. Turn  
 (north) on Centinela Blvd. Turn left  
 (west) on Olympic Blvd. Turn right  
 (north) on Stewart St. Station on  
 right.

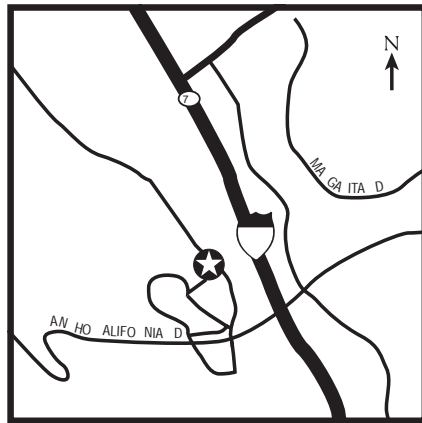
### Seal Beach – Clean Energy



3101 Beverly Manor Road  
 Seal Beach, CA 90740-2526  
 (866) 809-4869  
 Access: Public 24 Hrs  
 Payment: Clean Energy, Visa,  
 MC, Voyager, Wright Express

From I-405 N, exit @ Seal Beach  
 Blvd. Go west on Seal Beach Blvd.  
 Turn right on Beverly Manor Rd  
 (first traffic signal). Go mile. From  
 I-405 S, exit @ Seal Beach Blvd.  
 Continue straight across Seal Beach  
 Blvd. (i.e., Beverly Manor). Go mile.  
 Station on right.

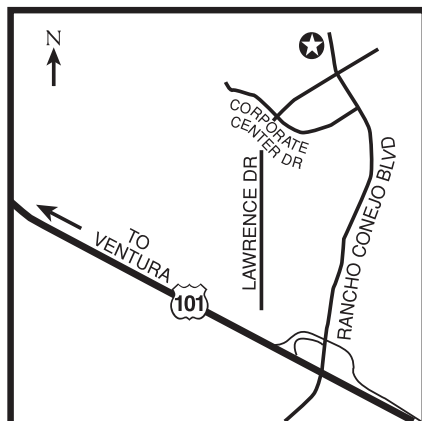
### Temecula – Downs Energy (CNG/LNG)



27985 Diaz Road  
 Temecula, CA 92590  
 (951) 256-8272  
 Access: M-F 8am-4:30pm  
 Payment: Visa, MC, AmEx, Discover

From I-15 Freeway: Take Rancho  
 California Rd exit towards Old  
 Town Front St. Turn left at Rancho  
 California Rd, take 2nd right onto  
 Diaz Rd. Station will be on the left.

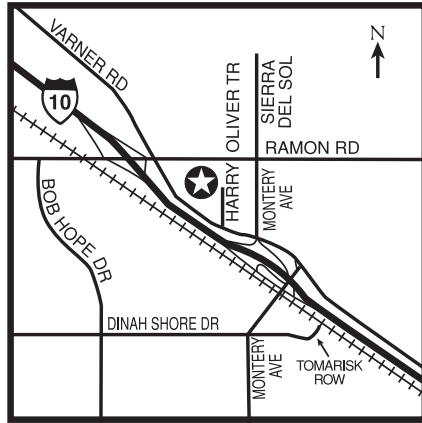
### Thousand Oaks – Pinnacle/City of Thousand Oaks



1993 Rancho Conejo Blvd  
 Thousand Oaks, CA 91320  
 (432) 694-0202  
 Access: Public 24 Hrs  
 Payment: Visa, MC, Pinnacle

Exit Hwy 101 @ Rancho Conejo  
 Blvd./ Borchard Rd. Go north on  
 Rancho Conejo past Corporate  
 Center Dr. Station is on left at end  
 of street.

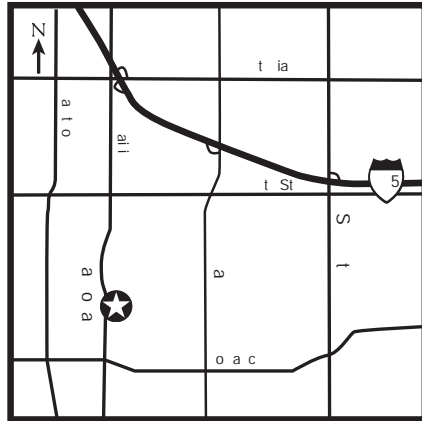
### Thousand Palms – SunLine Transit Agency



32-505 Harry Oliver Trail  
 Thousand Palms, CA 92276  
 (866) 278-3674  
 Access: Public 24 Hrs  
 Payment: Visa, MC, Voyager

Exit I-10 @ Ramon Rd. Go east on Ramon Rd. Turn right (south) on Varner Rd. Turn left (north) on Harry Oliver Trail. Station on left.

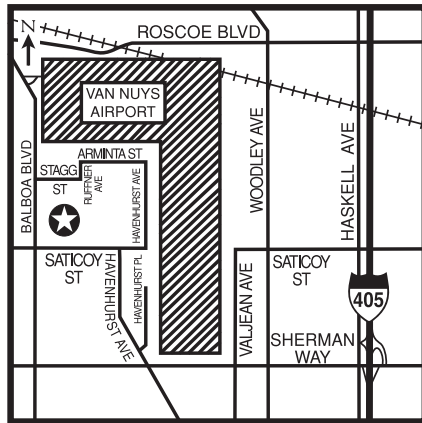
### Torrance – Clean Energy



20500 Madrona Ave  
 Torrance, CA 90503  
 (866) 809-4869  
 Access: Public 24 Hrs  
 Payment: Clean Energy, Visa, MC, Voyager, Wright Express

From I-405 N: Take the Western Ave Exit 38B. Turn left onto S Western Ave/CA-213. Turn right onto W 190th St. Turn left onto Prairie Ave. Prairie Ave becomes Madrona Ave. Make a U-Turn at Spencer. Station is on the right.  
 From I-405 S: Take the Redondo Beach Blvd exit 40B. Turn left onto Redondo Beach Blvd. Turn right onto Prairie Ave. Prairie Ave becomes Madrona Ave. Make a U-Turn at Spencer. Station is on the right.

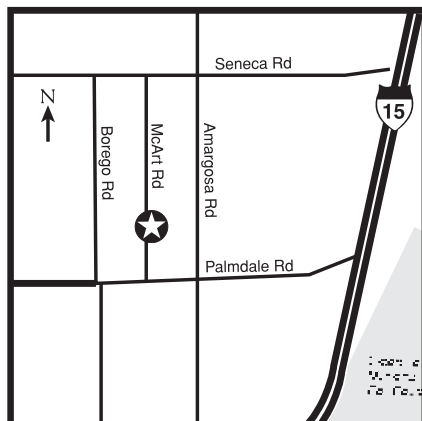
### Van Nuys – SoCalGas Base



16645 Saticoy Street  
 Van Nuys, CA 91406-2837  
 (800) 427-2000  
 Access: Public 24 Hrs  
 Payment: Visa, MC, AmEx, Voyager, Wright Express, Discover

Exit 405 at Sherman Way. Go west on Sherman Way to Havenhurst Ave. North on Havenhurst to Saticoy Street. Turn left on Saticoy St. Station on the right.

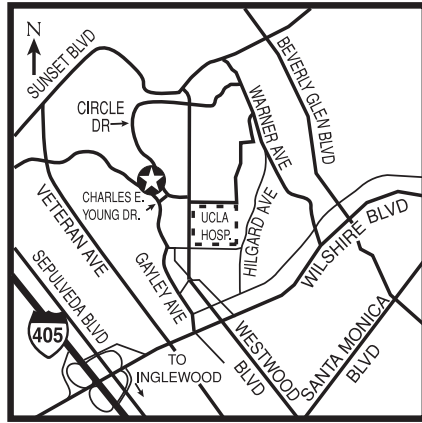
### Victorville – City of Victorville



14220 McArt Rd.  
 Victorville, CA 92392  
 (760) 241-6365  
 Access: Public 24 Hrs  
 Payment: Visa, MC

From I-15 Exit Palmdale Road and go west for 1 mi. Turn right on McArt (first street past Amargosa). Station on right.

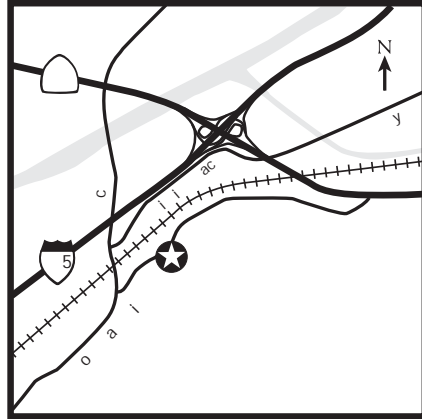
**Westwood – Clean Energy/UCLA**



741 Charles E. Young Drive  
 Los Angeles, CA 90095  
 (866) 809-4869  
 Access: Public 24 Hrs  
 Payment: Clean Energy, MC, Visa,  
 Voyager, Wright Express

From I-405, exit at Wilshire Blvd and travel east. Turn left (north) onto Gayley Ave. and right onto Charles E. Young Drive. Station on left.

**Whittier – Clean Energy (CNG/LNG)**

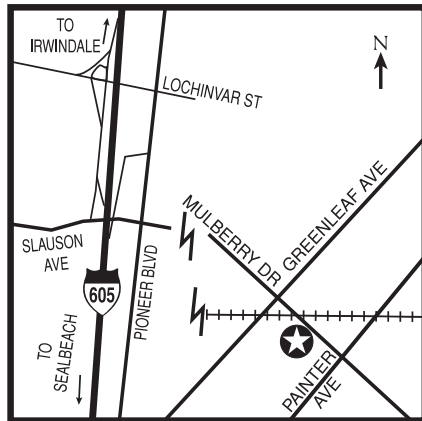


2800 Workman Mill Road  
 Whittier, CA 90601  
 (866) 809-4869  
 Access: Public 24 Hrs  
 Payment: CNG: Clean Energy, Visa,  
 MC, Voyager, Wright Express  
 LNG: Clean Energy

From I-605 S: Take exit 18 toward Peck Rd. Stay straight to go onto Rooks Rd. Turn left onto Peck Rd. Turn left onto Workman Mill Rd. Station is on the right.

I-605 N: Take exit 18 toward Peck Road. Turn right onto Pellissier Place. Turn left onto Peck Rd. Turn left onto Workman Mill Rd. Station is on the right.

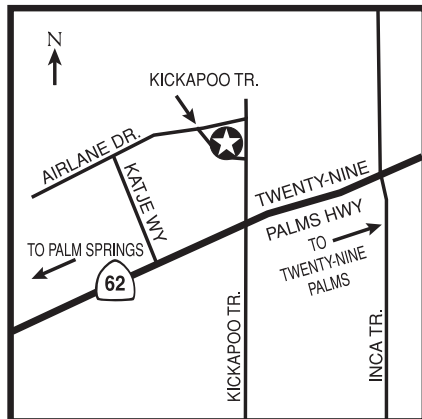
**Whittier – Whittier School District**



13200 Mulberry Drive  
 Whittier, CA 90602  
 (652) 689-8121  
 Access: Public 24 Hrs  
 Payment: Visa, MC

From I-605 N, exit at Slauson Ave. Turn right at Pioneer Blvd, then left at Slauson Ave. From I-605 southbound, exit freeway at Slauson Ave. Continue on off-ramp to Slauson Ave. and turn left. Continue on Slauson Ave. for about 1 mile. Slauson Ave. becomes Mulberry Drive at Greenleaf Ave. Station on right.

**Yucca Valley - Clean Energy**



7435 Kickapoo Trail  
 Yucca Valley, CA 92284-3133  
 (866) 809-4869  
 Access: Public 24 Hrs  
 Payment: Clean Energy, Visa, MC,  
 Voyager, Wright Express

From Hwy 62, turn north at Kickapoo Trail. Turn west (left) where Kickapoo splits. Station on right.

# A message on behalf of the breathing public:

*Thanks for  
your efforts in  
driving toward  
cleaner air!*

South Coast Air Quality Management District is the air pollution control agency for the urban portions of Los Angeles, Orange, Riverside, and San Bernardino counties in Southern California - - a jurisdiction of more than 10,700 square miles and 159 cities in the South Coast Basin. SCAQMD partners with alternative fuel stakeholders to accelerate deployment of lower-emission vehicles, technologies, and products for the nearly 17 million residents of Southern California.



In an ongoing effort to keep the public informed and up to date, SCAQMD has developed a **free iPhone application which provides real time air quality information including the locations of CNG stations throughout California.** Download the FREE App now from the App Store (Search on "AQMD").

It is efforts like this that will help us all breathe cleaner air - - and live healthier lives.



**AQMD**

South Coast  
Air Quality Management District  
[www.aqmd.gov](http://www.aqmd.gov)

21865 Copley Drive  
Diamond Bar, CA 91765-4178

*Cleaning the air that we breathe...*



# Central California

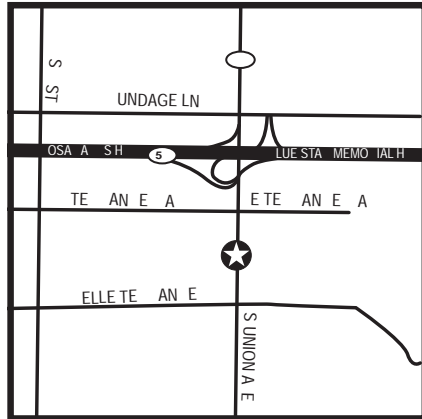
### Bakersfield – PG&E Service Center



4101 Wible Road  
 Bakersfield, CA 93313-2621  
 (800) 684-4648  
 Access: Public 24 Hrs  
 Payment: Pre-arranged PG&E  
 account required

Exit Hwy 99 @ White Lane. Go west  
 to Wible Rd., then south 1/8 mile.  
 Station on right.

### Bakersfield – Kern County Schools



705 South Union Avenue  
 Bakersfield, CA 93307  
 (661) 852-5804  
 Access: Public 24 Hrs  
 Payment: Visa, MC

From CA-99: Take the exit onto CA-58  
 E toward Mojave/Tehachapl. Take  
 the Union Ave/CA-204 exit and turn  
 right at S Union Ave. Destination will  
 be on the right.

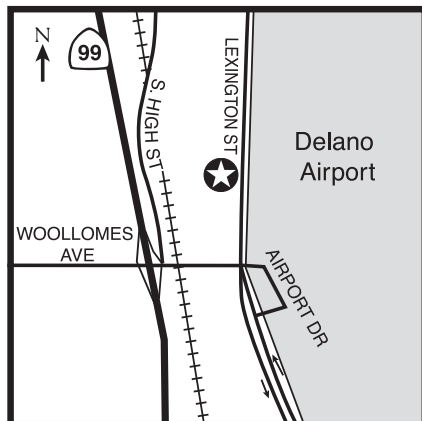
### Caruthers – Southwest Transportation Agency



16644 S. Elm Ave  
 Caruthers, CA 93609  
 Phone: (559) 644-1000  
 Access: 5:30am to 5pm Mon-Fri  
 Payment: Visa, MC

From Hwy 99 South: In Fresno, exit  
 Hwy 41 south. Go 16 miles south on  
 Hwy 41 to Elkhorn Avenue. Turn right  
 on Elkhorn Ave then right on Elm  
 Avenue. Turn right into station from  
 Elm Avenue.

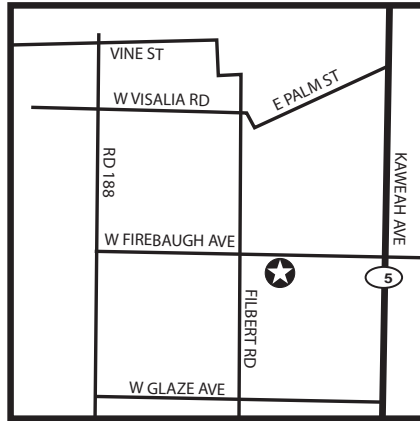
### Delano – City of Delano



725 S. Lexington Street  
 Delano, CA 93215-3617  
 (661) 721-3350  
 Access: Public 24 Hrs  
 Payment: Visa, MC, Wright Express,  
 Voyager, Discover

From Hwy 99, exit at Woollomes  
 Avenue. Turn east on Woollomes  
 Ave. (left from southbound, right  
 from northbound) and proceed to  
 Lexington St. Turn left on Lexington.  
 Station on left.

### Exeter – City of Exeter



350 W. Firebaugh Avenue  
 Exeter, CA 93221  
 (559) 592-3318  
 Access: Public 24 Hrs  
 Payment: Visa, MC

From CA-65: Take Ave 276/E  
 Firebaugh Ave exit west and the  
 destination will be on the left.

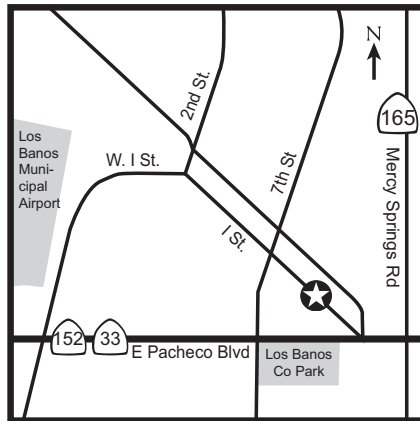
### Fresno – PG&E Service Center



3754 E. California Avenue  
 Fresno, CA 93702  
 (800) 684-4648  
 Access: Public 24 Hrs  
 Payment: Pre-arranged PG&E  
 account required

From Hwy 99 N: Take exit 130 East  
 Jensen Ave. Turn right and travel east 0.7  
 mi. (Turns into Jensen Bypass). Turn left  
 on S Pullman Ave, then left again onto  
 E Jensen. Follow the road around as it  
 turns into S Orange Ave. Travel north on S.  
 Orange for 1 mile to E. California Ave. Turn  
 right onto E. California- travel east 0.2 mile.  
 Station is on the right.

### Los Banos – PG&E Los Banos Service Center



940 I Street  
 Los Banos, CA 93635  
 (800) 920-1166  
 Access: Public 24 Hrs  
 Payment: Pre-arranged PG&E  
 account required

From 152 (E Pacheco Blvd) turn  
 left onto I Street. Turn right on 10th  
 Street. Access to fuel island is from  
 driveway on left through parking lot.

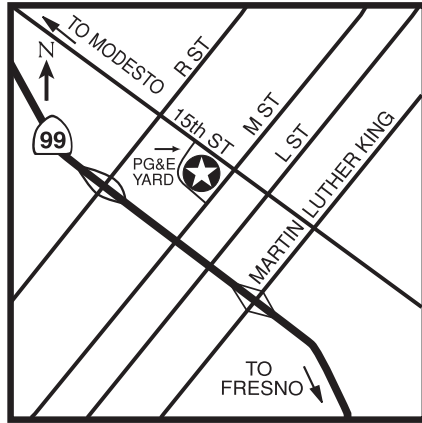
### Madera – Tesei Petroleum



1300 S. Gateway Drive  
 Madera, CA 93637-4700  
 (559) 673-3597  
 Access: Public 24 Hrs  
 Payment: Tesei Card, CFN, & Fleet-  
 Star (all hrs)  
 Also Accepts MC, Visa and Cash from  
 8-5 M-F

From Hwy 99 N: Take Gateway Dr.  
 exit. Station is 0.4 mi North on left.

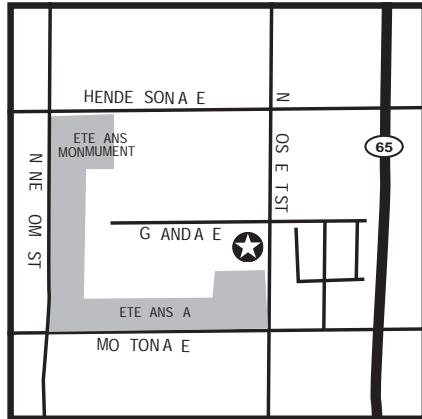
**Merced – PG&E Service Center**



624 W. 15th Street  
 Corner of "M" & 15th Streets  
 Merced, CA 95348-2404  
 (800) 684-4648  
 Access: Public 24 Hrs  
 Payment: Pre-arranged PG&E account required

From Hwy 99 N, exit at Martin Luther King. Turn right on M.L.K., and left on 15th St. Station in PG&E yard on left.  
 From Hwy 99 southbound, exit @ R St. Go left on R St., then right on 15th St. to station on right.

**Porterville – City of Porterville**



555 N. Prospect Street  
 Porterville, CA 93257  
 (559) 782-7517  
 Access: Public 24 Hrs  
 Payment: Visa, MC

From CA-65: Take the Henderson Ave exit and turn west at W Henderson Ave. Turn left at N Prospect St and the destination will be on the right.

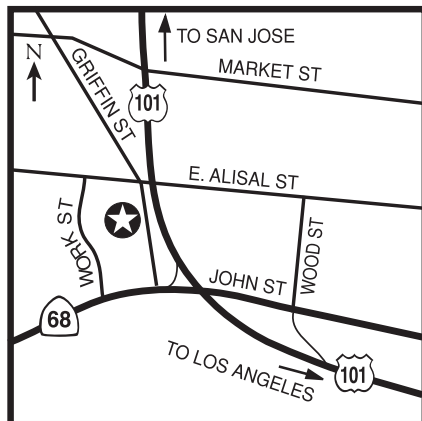
**Reedley – Kings Canyon Unified School District**



675 W. Manning Ave  
 Reedley, CA. 93654  
 (559) 305-7065  
 (559) 351-6984  
 Access: Public 6am to 9pm Monday thru Friday other times by arrangement  
 Payment: Visa, MC, Voyager, Wright Express

From Hwy 99: Exit at E. Manning Ave. and go East. E. Manning becomes W. Manning. Entrance to school bus yard on right after crossing N. Reed Ave.

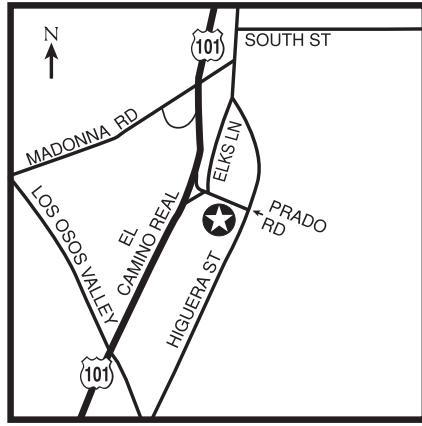
**Salinas – PG&E Service Center**



390 Griffin Street  
 Salinas, CA 93901-4304  
 (800) 684-4648  
 Access: Public 24 Hrs  
 Payment: Pre-arranged PG&E account required

From Hwy 101 N, exit at Wood St. & turn left on John St. Turn right on Work. Right on E. Alisal. Then right on Griffin St. From Hwy 101 S, exit at John St. Go west on John St., then right (north) on Work St., then right on E. Alisal St. Station at corner of E. Alisal St. & Griffin St.

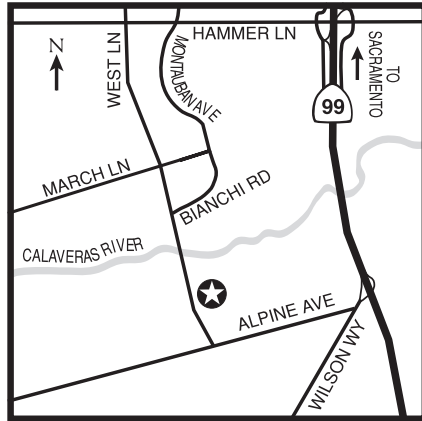
**San Luis Obispo – Clean Energy/J.B.Dewar Fuels**



75 Prado Road  
 San Luis Obispo, CA 93401  
 (866) 809-4869  
 Access: Public 24 Hrs  
 Payment: Clean Energy, Visa, MC,  
 Voyager, Wright Express

From Hwy 101 N, exit @ Prado Rd.  
 Station on right. From Hwy 101  
 southbound, exit @ Madonna Rd.  
 Turn right (east) on Madonna Rd.,  
 right (south) on Higuera St. and right  
 (west) on Prado Rd. Station on left.

**Stockton – PG&E Service Center**



4040 West Lane  
 Stockton, CA 95204-2436  
 (800) 684-4648  
 Access: Public 24 Hrs  
 Payment: Pre-arranged PG&E  
 account required

From Hwy 99, exit @ Hammer Lane  
 and go west. Turn south onto West  
 Lane. Station is on the left after you  
 pass over the Calaveras River.

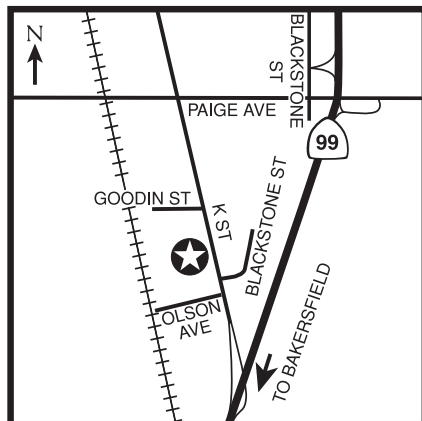
**Tehachapi – Tehachapi USD**



401 East H Street  
 Tehachapi, CA 93561-1410  
 (661) 822-2115  
 Access: Public 24 Hrs  
 Payment: MC, Visa

From Hwy 58, exit at Mill St. and go  
 south. Turn east (left) on East H St.  
 and go 5 blocks. Station on left.

**Tulare – Clean Energy/Tulare City Yard (CNG & LNG)**



3989 South K Street  
 Tulare, CA 93274  
 (559) 684-4318  
 Access: Public 24 Hrs  
 Payment: Visa, MC, Discover, Wright  
 Express

From Hwy 99 S exit @ Paige Ave. Turn  
 left (South) on K Street. Travel 1.2  
 mile. Station on right.

**Visalia – Pinnacle/Visalia Unified School District**



2425 W. Houston Ave  
 Visalia CA.  
 (432) 694-0202  
 Access: Public 24 Hrs  
 Payment: Visa, MC, Pinnacle

From Hwy 99: Exit at Hwy 198 and go East. Exit on Demaree Rd and go left (North). Turn right on Houston and right into lot just past Woodland.

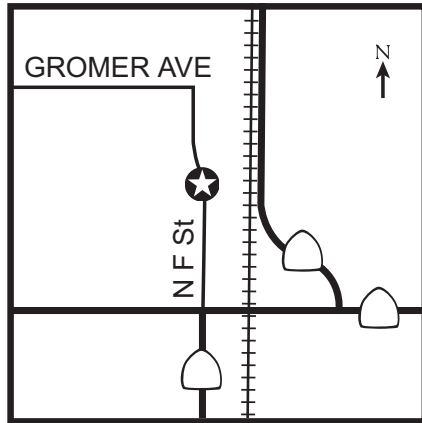
**Visalia – Pinnacle/City of Visalia**



419 N. Cain Street  
 Visalia, CA 93292  
 (432) 694-0202  
 Access: Public 24 Hrs  
 Payment: Visa, MC, Voyager, Pinnacle CNG

From Hwy 99: Take 198 and go east 7.3 miles. In Visalia exit 198 at Ben Maddox Way. At the off-ramp turn right at E. Noble Ave. Turn right on Ben Maddox Way. Continue north to Main. Turn left on N. Cain St. Station on left.

**Wasco – City of Wasco**



501 N. "F" Street  
 Wasco, CA 93280  
 Access: Public 24 Hrs  
 Payment: MC, Visa

From Highway 99 - take CA 46 West toward Wasco/Paso Robles. Turn right at F Street. Station is on left.



## **Natural Gas Vehicles: Private Sector and Public Policy Equal Progress**

Natural gas as a transportation fuel had some of its earliest success in California, where vehicles and fueling stations first began appearing more than 20 years ago. Yet during that time natural gas vehicles have made even greater progress in many other parts of the world. In the last five years alone the number of NGVs worldwide has exploded from 2.5 million to almost 9 million.

From the heart of Europe to the emerging economies of South America and the far east, natural gas is being recognized as a low-cost, low-emission, safe and secure transportation fuel. And the development of biomethane from landfills, dairies, feedlots and wastewater treatment plants is turning a fugitive greenhouse gas into a captured and renewable near-zero carbon fuel.

**NGV Industry Hard-Working and Diverse:** Progress like this doesn't happen by good luck, especially when it must overcome a very powerful and entrenched petroleum-based transportation system. In California it has been forged by the hard work of forward-thinking companies like natural gas utilities Southern California Gas Company and San Diego Gas and Electric, by fuel providers like Clean Energy, Trillium and Pinnacle, and by providers of industrial equipment like Cryostar and Weaver Inc.

American Honda has been a worldwide leader in the production of the Civic GX passenger sedan, and over the years Ford and GM have sold numerous CNG models in the US. Westport Innovations and Emission Solutions are industry leaders in the development of heavy-duty natural gas engines, and BAF Technologies has played a critical role in expanding light-duty vehicle availability through conversions of a variety of Ford models. Finally, the NGV industry is indebted to innovative companies like Waste Management, UPS, Super Shuttle and Yellow Cab of San Francisco that have made a strong commitment to natural gas vehicles in their fleets.

**Policies Matter:** For years the California Natural Gas Vehicle Coalition has stressed that public policy has an essential role to play in creating a lower-polluting, more diverse and reliable transportation fuel system. Many other countries have adopted policies that account for the full economic and environmental cost of petroleum and thus incentivize the adoption of cleaner, lower cost fuels like natural gas.

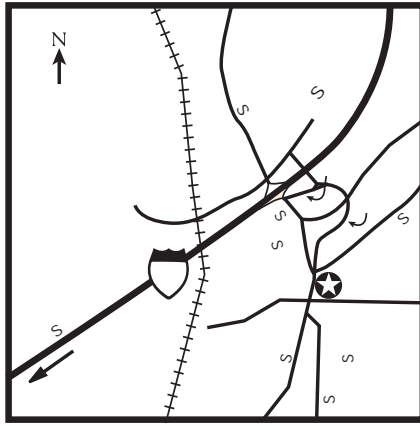
There is a reason why 20 different automakers produce natural gas vehicles for the world market; why GM alone makes 18 natural gas models through alliances with other automakers; why Austrians can choose from 28 factory model NGVs and 50 more retrofit models; why Sweden has developed a large-scale fueling infrastructure to carry near-zero carbon biomethane directly to the gas tanks of NGVs. These countries have implemented public policies to promote the use of natural gas and NGVs.

**Good News in California:** In recent years the California Legislature, Governor Schwarzenegger and key regulatory agencies have focused their attention on the need for alternative fuels and have adopted an array of policies designed to transform the state's transportation fuel system. Actually, the effort began almost 20 years ago when California's major public utilities implemented a low emission vehicle program to promote the use of natural gas and electricity. Since then the policies and programs adopted to promote alternative fuels like natural gas have included:

- **SCAQMD Fleet Rules:** In 2000 and 2001 the South Coast Air Quality Management District adopted rules requiring seven vehicle fleets, including refuse trucks, taxis and shuttles, transit and school buses, and light-duty and heavy-duty public fleets to transition into low-emission alternative fuel vehicles. These rules helped kick-start and sustain the California NGV market.
- **Moyer program:** Administered by the Air Resources Board and local air districts, the program named to honor air quality pioneer Carl Moyer provides funding to encourage heavy-duty vehicle owners to reduce their diesel emissions below required levels, including by shifting to natural gas engines.
- **HOV Lane Access:** Since 1999 the state has allowed single occupant natural gas vehicles to use HOV lanes. The program has proved to be one of the strongest incentives to buy a natural gas vehicle, especially in urban areas with slow commutes.
- **State Alternative Fuels Plan:** Pursuant to AB 1007 enacted in 2005, the CA Energy Commission prepares the first comprehensive set of strategies and actions for the state to increase its use of alternative non-petroleum fuels. The study finds that natural gas reduces greenhouse gas emissions on a life-cycle basis between 21% and 30%.
- **AB 32:** In 2006 the Legislature and Governor enact the nation's first greenhouse gas emission reduction law, requiring that GHG emission levels be reduced to 1990 levels by 2020.
- **Port Clean Air Action Plans:** The state's three major ports – Los Angeles, Long Beach and Oakland – adopt clean air plans to reduce diesel emissions. Conversion of port trucks to clean-burning natural gas is a key component of the plans.
- **Low Carbon Fuel Standard:** One of the ARB's first major actions under AB 32 is to adopt a standard requiring that all transportation fuels have at least 10% lower carbon content, on a life-cycle basis, than gasoline and diesel by 2020. Natural gas is found to be LCFS-compliant upon adoption, and renewable biomethane has the lowest carbon content of all fuels analyzed.
- **AB 118:** In 2007 the Legislature and Governor approve about \$100 million in annual funding to support development and commercialization of alternative fuels and alternative fuel vehicles that will help the state reduce petroleum dependence and meet its AB 32 goals.

# Northern California

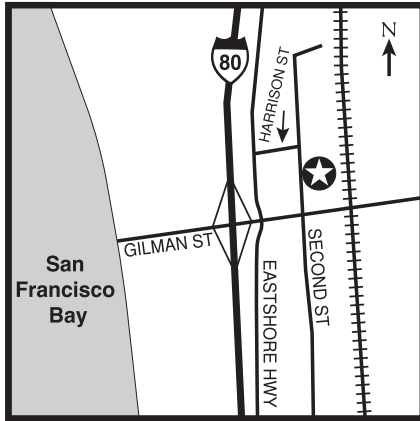
### Auburn – PG&E Service Center



333 Sacramento Street  
 Auburn, CA 95603  
 (800) 684-4648  
 Access: Public 24 Hrs  
 Payment: Pre-arranged PG&E account required

From I-80 E, exit @ Maple Avenue.  
 From I-80 W, exit @ Nevada St./Placer St. Maple Ave. becomes Auburn-Folsom Rd. Take Auburn-Folsom Rd. past the 7-11 store, then turn left on Sacramento St. Station on left.

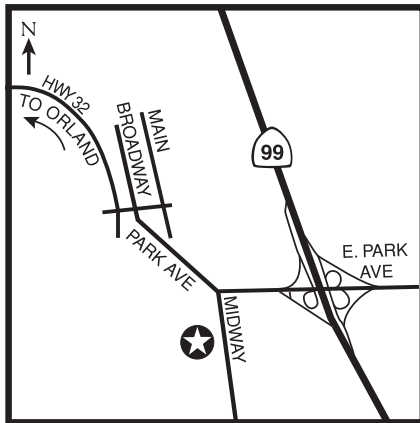
### Berkeley – Trillium/City of Berkeley



1101 Second Street  
 Berkeley, CA 94710  
 (800) 920-1166  
 Access: Public 24 Hrs  
 Payment: All major CC

From I-80, exit for Gilman St. Turn right at Gilman St. Turn left at 2nd Street. Station is on right.

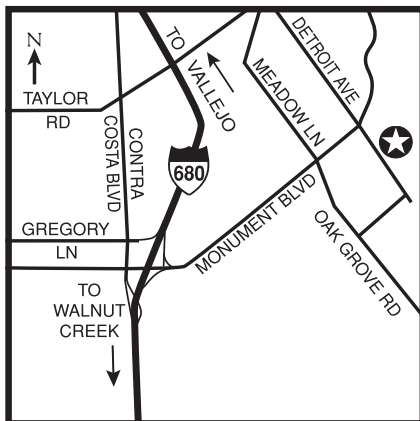
### Chico – PG&E Service Center



11239 Midway  
 Chico, CA 95928  
 (800) 684-4648  
 Access: Public 24 Hrs  
 Payment: Pre-arranged PG&E account required

Exit Hwy 99 @ Park Ave., then go west to Midway and turn south (left). Station on right.

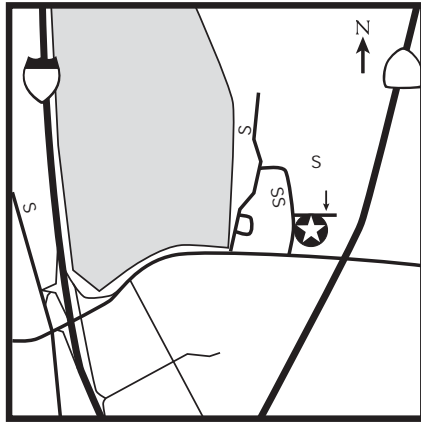
### Concord – PG&E Service Center



1030 Detroit Avenue  
 Concord, CA 94518  
 (800) 684-4648  
 Access: Public 24 Hrs  
 Payment: Pre-arranged PG&E account required

From I-680 N, exit @ Monument Blvd. Go east, then right on Detroit Ave. Station on left. From I-680 S, exit @ Gregory Ln., go left on Contra Costa Blvd., left (east) on Monument, then right on Detroit Ave.

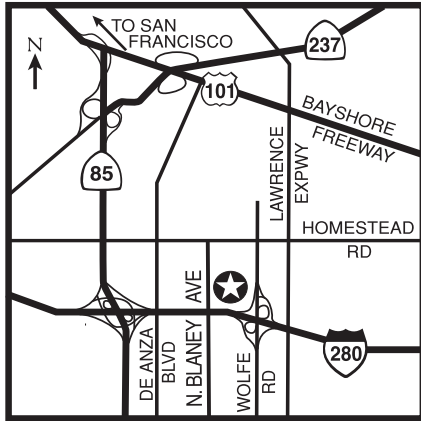
### Concord - Pinnacle/Mt. Diablo USD



2352 Bisso Lane,  
Concord, CA 94520-4821  
(432) 694-0202  
Access: Public 24 Hrs  
Payment: Visa, MC, Pinnacle

From I-680 northbound, exit @ Burnett Ave. Take Burnett east to Diamond Blvd and turn left. Go to Concord Avenue and turn right. Turn left on Bisso Lane. From I-680 southbound, take Concord Avenue exit. Turn left on to Contra Costa Blvd. Turn left on to Concord Avenue. Take Concord Avenue east to Bisso Lane. Turn left on Bisso.

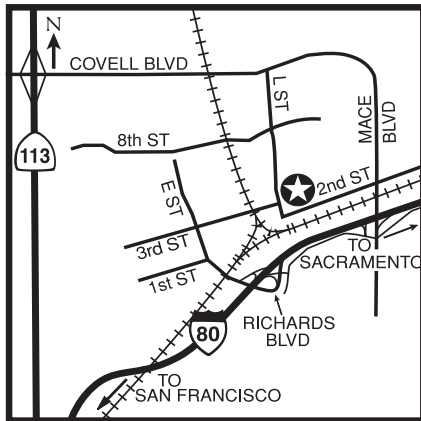
### Cupertino – PG&E Service Center



10900 N. Blaney Avenue  
Cupertino, CA 95014-0555  
(800) 684-4648  
Access: Public 24 Hrs  
Payment: Pre-arranged PG&E account required

Exit I-280 @ Wolfe Rd. Go north on Wolfe Rd., then left (west) on Homestead Rd. Station on left (enter on Blaney Ave.)

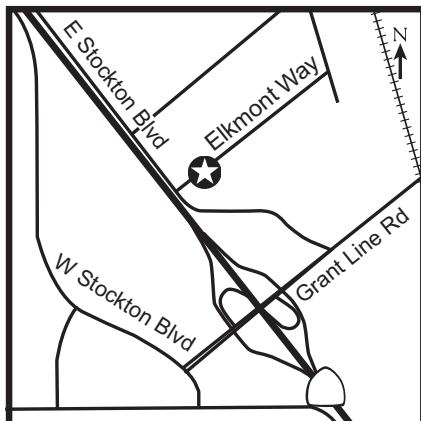
### Davis – PG&E Service Center



1415 2nd Street  
Davis, CA 95616-4231  
(800) 684-4648  
Access: Public 24 Hrs  
Payment: Pre-arranged PG&E account required

Exit I-80 @ Mace Blvd. Go north on Mace Blvd. Turn left on 2nd Street. Travel about 2 miles. Station located before the corner of 2nd and L St. Station on the right.

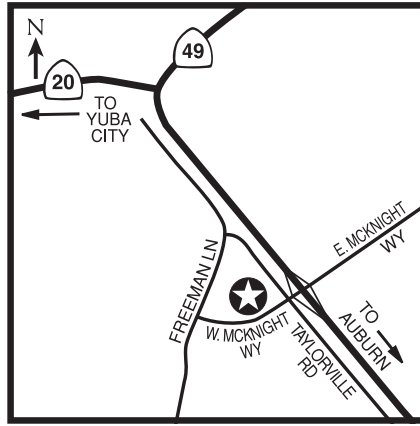
### Elk Grove – Clean Energy



9050 Elkmont Way  
Elk Grove, CA 95624  
(866) 809-4869  
Access: Public 24 Hrs  
Payment: Clean Energy, Visa, MC, Voyager, Wright Express

From CA-99S: Take the Grant Line Road/Kammerer Road exit. Turn left onto Kammerer Road/CR-E2 N. Turn left onto E Stockton Blvd. Turn right onto Elkmont Way. From CA-99N: Take the Kammerer Road/Grant Line Road exit. Turn right onto Grant Line Rd/CR-E2 N. Turn left onto E Stockton Blvd. Turn right onto Elkmont Way.

### Grass Valley – PG&E Service Center



788 Taylorville Road  
 Grass Valley, CA 95949-9613  
 (800) 684-4648  
 Access: Public 24 Hrs  
 Payment: Pre-arranged PG&E account required

Exit Hwy 49 @ McKnight Way. Go west two blocks. Enter station on right.

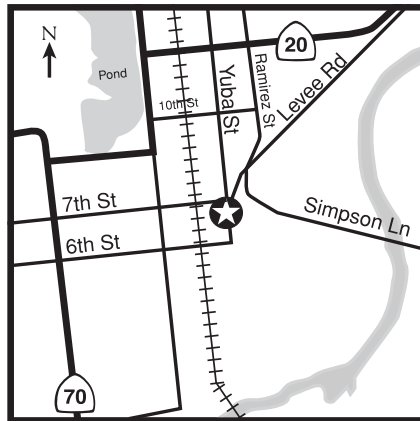
### Hayward – PG&E Service Center



24300 Clawiter Road  
 Hayward, CA 94545-2218  
 (800) 684-4648  
 Access: Public 24 Hrs  
 Payment: Pre-arranged PG&E account required

Exit Hwy 92 (San Mateo Bridge) @ Clawiter Rd. Go north. Station on right. (1.0)  
 From I-880, exit @ Winton Ave., go west on Winton, then left (south) on Clawiter Rd. Station on left.

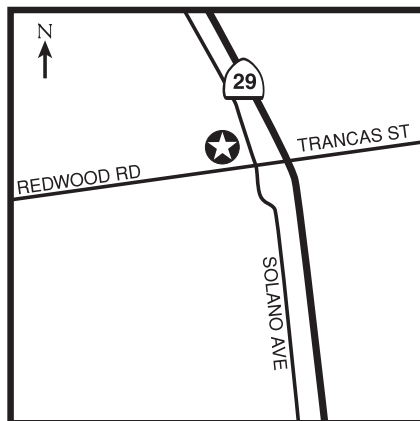
### Marysville – PG&E Service Center



18 Seventh Street  
 Marysville, CA  
 (800) 684-4648  
 Access: Public 24 Hrs  
 Payment: Pre-arranged PG&E account required

From Hwy 99/70/E Street: Turn east on 7th Street. Station is 9 blocks east on the right (before reaching Yuba Street).

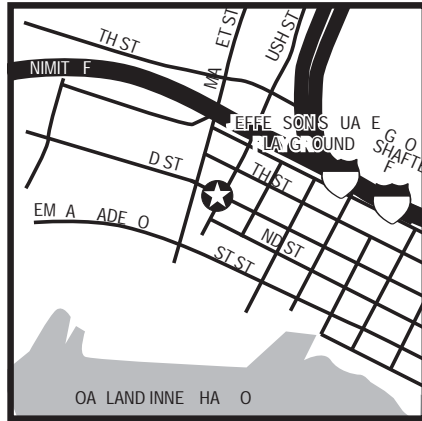
### Napa – Redwood Exxon



2008 Redwood Ave  
 Napa, CA 94558-3214  
 (707) 252-7141  
 Access: Public 5:30am - 10pm  
 Payment: Major CCs, Cash, & Napa Valley Petro.

Take Hwy 29 to the Redwood Rd./Trancas St. exit. Go west on Redwood Rd. to Exxon station, visible from Hwy. Station on right.

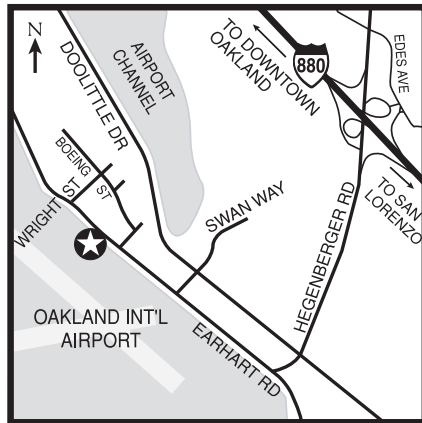
### Oakland – Clean Energy/Port of Oakland



209 Brush Street  
 Oakland, CA 94607  
 (866) 809-4869  
 Access: Public 24 Hrs  
 Payment: Clean Energy, Visa, MC,  
 Voyager, Wright Express

From 880 Nimitz Fwy: Take the Market St exit toward Harbor Term and merge onto 5th St. Turn left at Market St then left at 3rd St. Take 1st right onto Brush St and destination will be on the right.

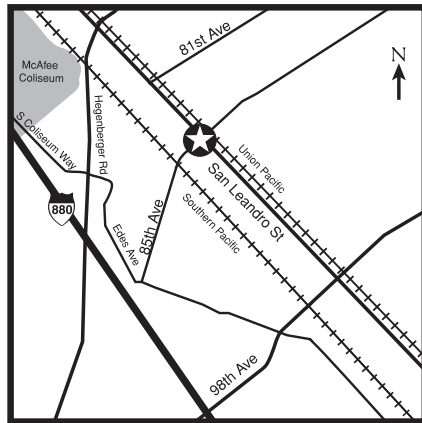
### Oakland – Clean Energy/Oakland Int'l Airport



7855 Earhart Road  
 Oakland, CA 94621  
 (866) 809-4869  
 Access: Public 24 Hrs  
 Payment: Clean Energy, Visa, MC,  
 Voyager, Wright Express

Exit I-880 @ Hegenberger. Proceed west on Hegenberger towards airport. Turn right on Doolittle and left on Swan. Turn right onto Earhart. Station on the left.

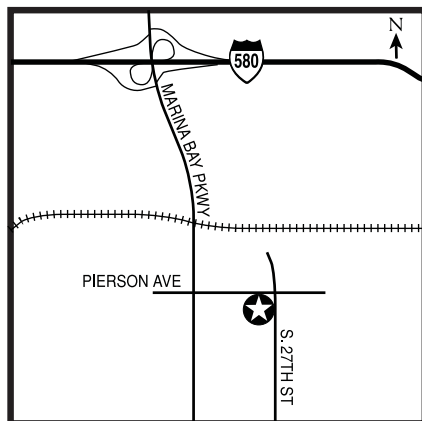
### Oakland – Clean Energy/Olympian Oil



8515 San Leandro Street  
 Oakland, CA 94621-1239  
 (866) 809-4869  
 Access: Public 24 Hrs  
 Payment: Clean Energy, Visa, MC,  
 Voyager, Wright Express

From Hwy 880 Northbound: Exit Hwy 880 northbound at 98th Ave. Turn right on 98th Ave. Turn left on San Leandro Street. Station is on left. From Hwy 880 Southbound: Exit Hwy 880 southbound at Hegenberger Road. Turn left onto Hegenberger Road (away from Oakland Airport). Turn right on San Leandro Street. Station is on the right.

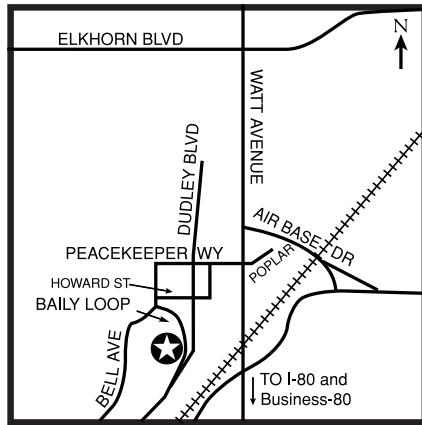
### Richmond – PG&E Service Center



1100 S. 27th Street  
 Richmond, CA 94804  
 (800) 684-4648  
 Access: 7am – 5pm, M-F  
 Payment: Pre-arranged PG&E  
 account required

Exit I-580 @ Marina Bay Pkwy and go south. Turn left onto Pierson Ave and turn right onto 27th Street. Station on the right.

### Sacramento – McClellan/Twin Rivers School District



4785 W. Baily Loop  
 McClellan, CA 95652  
 Access: Public 24 Hrs  
 Payment: Need to set up account  
 Call Sue Alford (916) 566-1600  
 Ext. 51027

Exit I-80 & Business-80 @ Watt Ave.  
 and go north to Peacekeeper Way.  
 Turn left on Peacekeeper, left on  
 Dudley, right on Baily. Station on  
 the left.

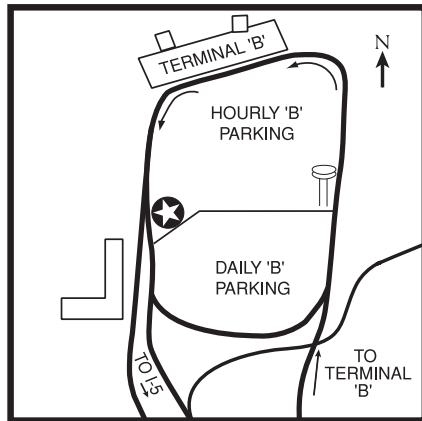
### Sacramento – PG&E Service Center



5555 Florin-Perkins Road  
 Sacramento, CA 95826-4870  
 (800) 684-4648  
 Access: 7am – 6:00pm M-F  
 Payment: Pre-arranged PG&E  
 account required

From Hwy 50, exit @ Howe Ave./  
 Power Inn Rd. Go south on Power Inn  
 Rd., then left (east) on Fruitridge Rd.  
 From Hwy 99, exit at Fruitridge Rd.  
 and go east. Enter PG&E facility on  
 Fruitridge Rd. on left, past Florin-  
 Perkins Rd. intersection.

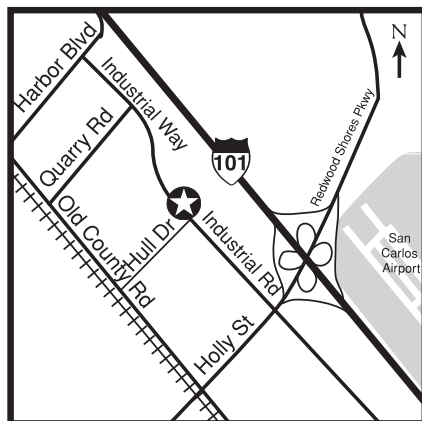
### Sacramento – Sacramento Int'l Airport



7001 Airport Blvd  
 Sacramento, CA 95837-1108  
 (916) 874-0629  
 (Dan Franey)  
 Access: Public 24 Hrs  
 Payment: Airport Card

Exit I-5 @ Airport exit. Stay on the "B"  
 loop. Station on left, across from air  
 cargo companies.

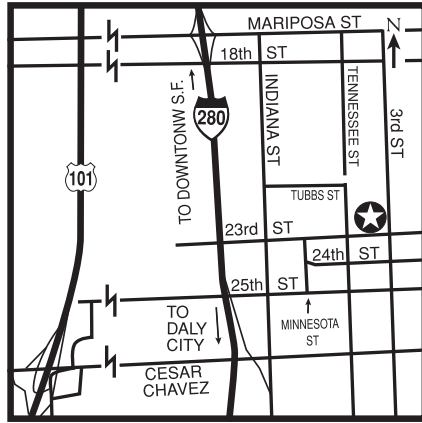
### San Carlos – PG&E Service Center



275 Industrial Way  
 San Carlos, CA 94002  
 (800) 684-4648  
 Access: Public 24 Hrs  
 Payment: Pre-arranged PG&E  
 account required

From Hwy 101 northbound, exit @ Holly  
 St. Take Holly St. west to Industrial Way,  
 then north (right) on Industrial Way.  
 From Hwy 101 southbound, exit @ Har-  
 bor Blvd. and go west on Harbor. Turn  
 south (left) on Industrial. Station on left.

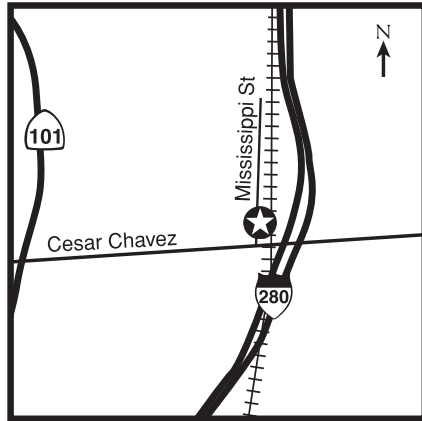
### San Francisco – Clean Energy/Olympian Oil



2690 Third Street  
 San Francisco, CA 94107  
 (866) 809-4869  
 Access: Public 24 Hrs  
 Payment: Clean Energy, Visa, MC,  
 Voyager, Wright Express

Exit Hwy 101 @ Cesar Chavez. Turn left onto Third Street. Station on the left.

### San Francisco – Clean Energy/Yellow Cab Co-op



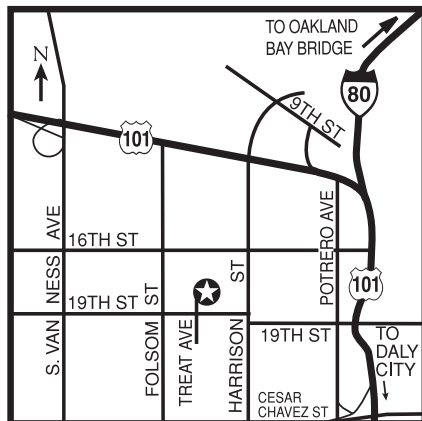
1200 Mississippi Street  
 San Francisco, CA 94107-3436  
 (866) 809-4869  
 Access: Public 24 Hrs  
 Payment: Clean Energy, Visa, MC,  
 Voyager, Wright Express

From Hwy 101 N: Exit to Hwy 280 North. Take Cesar Chavez Exit. Turn left on Cesar Chavez. Turn right on Mississippi. You must go through a controlled gate to get to the station.  
 From Hwy 101 S: Exit at Cesar Chavez Street. Follow Cesar Chavez Street East/Bayshore Blvd. Turn left

on Cesar Chavez. Turn left on Mississippi Street. Station is on left.

From Hwy 280 S: Take Hwy 280 south from downtown SF. Take 25th Street/Army Street exit. Turn left on Pennsylvania Ave. Turn right on Army Street. Turn right on Mississippi. Station is on left.

### San Francisco – PG&E Service Center



536 Treat Avenue  
 San Francisco, CA 94110-2014  
 (800) 684-4648  
 Access: 7:00am – 4:30pm M-F  
 Payment: Pre-arranged PG&E account required

Exit Hwy 101 N @ 9th St. exit. Go north to Harrison St. Go left (south) on Harrison St. to 19th St. Turn right on 19th St., then right (north) on Treat Ave. From Hwy 101 S, exit @Potrero Ave./Cesar Chavez St. Go north on Potrero Ave., turn left on 19th St., right on Harrison St., left on 19th, then right on Treat Ave. Enter PG&E gate.

### San Francisco – Clean Energy/San Francisco Int'l Airport

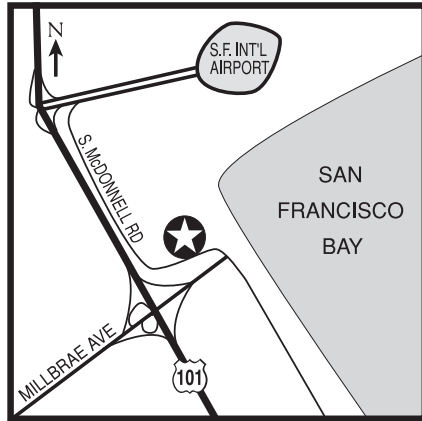


790 North McDonald Road  
San Francisco, CA 94128-3114  
(866) 809-4869

Access: Public 24 Hrs  
Payment: Clean Energy, Visa, MC,  
Voyager, Wright Express

From Hwy 101: Exit at San Bruno Ave and go east on San Bruno Ave to South Airport Blvd then turn right (on to McDonnell Road). Station is on the right.  
From Hwy 380: Exit at South Airport Blvd. and go south past San Bruno Ave onto McDonald Road. Station is on the right.

### San Francisco – Trillium/S.F. International Airport

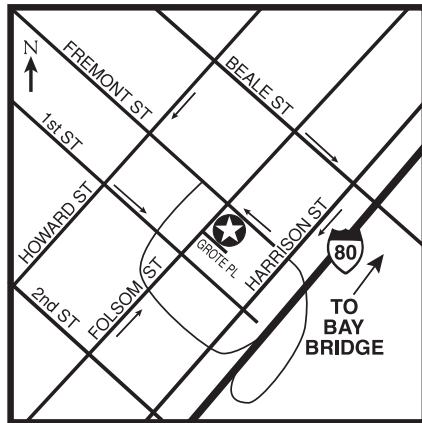


South View Lot  
San Francisco, CA 94128  
(800) 920-1166

Access: Public 24 Hrs  
Payment: Trillium

From Hwy 101, exit at Millbrae Ave. Go east on Millbrae until it ends at South McDonnell Rd. Turn left onto South McDonnell. Station on right.

### San Francisco – PG&E Service Center

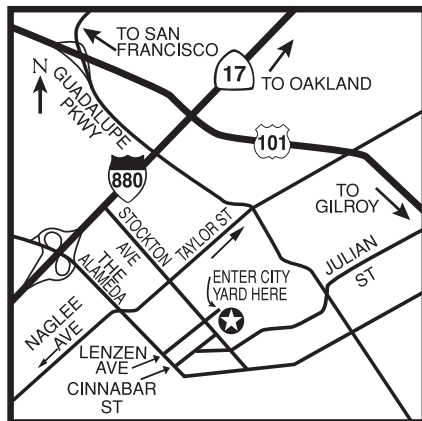


425 Folsom Street  
San Francisco, CA 94105-2605  
(800) 684-4648

Access: Public 24 Hrs, No Public Fueling Between 9:00am - 12Noon M-F while PG&E vehicles fill  
Payment: Pre-arranged PG&E account required

From I-80 N, exit at 7th St. and turn left. Go to Folsom St. and turn right. From I-80 southbound, exit at Fremont St. Take Fremont St. to Howard St. Turn left on Howard St., then left on 1st St., then left on Folsom St. Station on right.

### San Jose – PG&E Service Center



308 Stockton Avenue  
San Jose, CA 95126-2764  
(800) 684-4648

Access: 7:30am - 5:00pm M-F  
Payment: Pre-arranged PG&E account required

Exit I-880 @ The Alameda. Go south one mile to Lenzen Ave. Turn left (east).  
From Hwy 101 S, exit at Guadalupe Pkwy. Go south to Julian St. and turn right. Turn right @ Stockton Ave. and right on Lenzen Ave. Station on right.

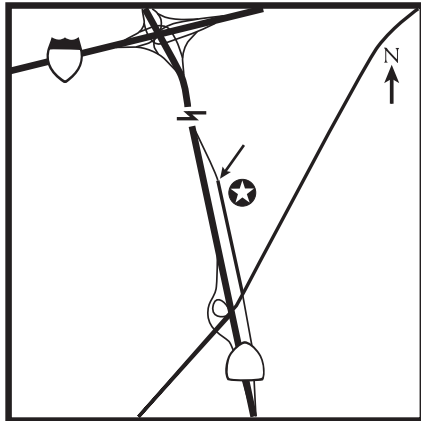
**San Jose – Pinnacle/San Jose International Airport**



2151 Airport Blvd  
 San Jose, CA 95112  
 Phone: (432) 694-0202  
 Access: Public 24 Hrs  
 Payment: Visa, MC

From highway 101 S, Pass Montague Expressway, West Trimble road, Exit South on Guadalupe Parkway (Hwy. 87) to Airport Parkway, Turn Right to Terminal A. Follow signs to rental cars. Station on left where sign indicates right turn to rental cars, or follow signs. From Coleman Avenue Turn onto Airport Blvd, continue past Terminal A. Follow signs to Rental car location. Left turn at the next light the CNG Station parking area.

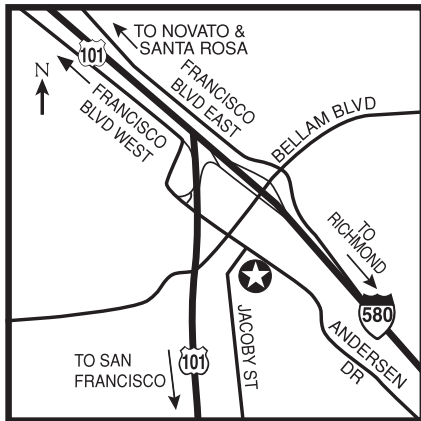
**San Jose – Pinnacle/San Jose USD**



2230 Unified Way  
 San Jose, CA 95124  
 (432) 694-0202  
 Access: Public 24 Hrs  
 Payment: Visa, MC, Pinnacle

From I-280, go south on Hwy 86. Exit Hwy 87 at Curtner Avenue. Unified Way is the northbound on-ramp for Hwy 87. Station is on the right.

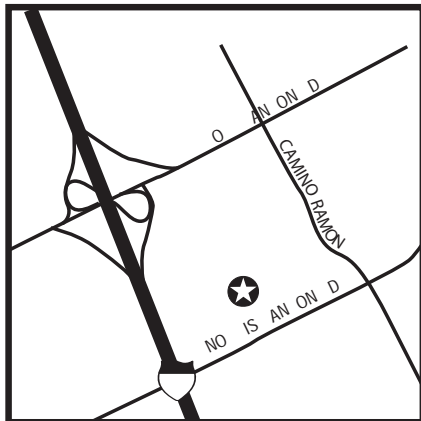
**San Rafael – PG&E Service Center**



1220 Andersen Drive  
 San Rafael, CA 94901-5332  
 (800) 684-4648  
 Access: 7:00am – 5:00pm M-F  
 Payment: Pre-arranged PG&E account required

From Hwy 101 N, exit @ Richmond Bridge. Turn right on Bellam Blvd., left on Andersen Dr. From Hwy 101 S, exit @ Francisco Blvd., go to Andersen Dr., turn left. From I-580 westbound, exit @ Bellam Blvd. Turn left on Bellam Blvd., left on Andersen Dr. Station on right.

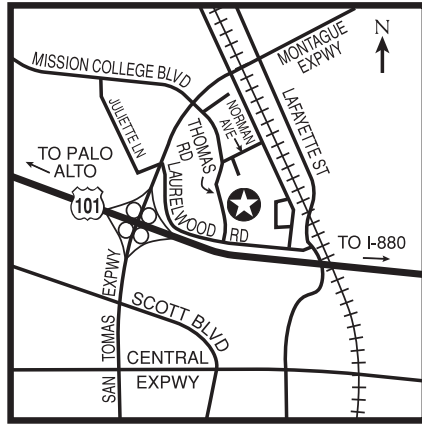
**San Ramon – Pinnacle/UPS**



4500 Norris Canyon Road  
 San Ramon, CA 94583  
 Access: Public 24 Hrs  
 Payment: Visa, MC

From 1-680: Take exit 36 for Crow Canyon Rd and turn right at Crow Canyon Rd. Take the 2nd right onto Camino Ramon then take the 2nd right onto Camino Ramon and the destination will be on the right.

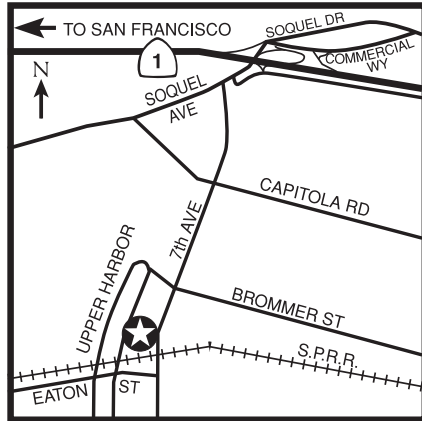
**Santa Clara – Pinnacle/Specialty Solid Waste & Recycling**



3351 Thomas Road  
 Santa Clara, CA 95054-2060  
 (432) 694-0202  
 Access: Public 24 Hrs  
 Payment: Visa, MC

Exit Hwy 101 @ San Tomas Expwy/  
 Montague Expwy and go north on  
 Montague Expwy. Turn right on Lau-  
 relwood Rd., then left on Thomas Rd.  
 Station on right.

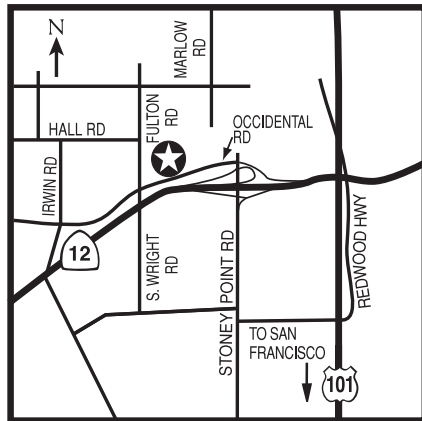
**Santa Cruz – PG&E Service Center**



615 7th Avenue  
 Santa Cruz, CA 95062-2795  
 (800) 684-4648  
 Access: 8:00am – 6:00pm M-F  
 Payment: Pre-arranged PG&E  
 account required

Exit Hwy 17 to Hwy 1 (east) toward  
 Monterey. Exit Hwy 1 @ Soquel Ave.  
 and go west. Proceed to 7th Ave. and  
 turn left (south). Station on right.

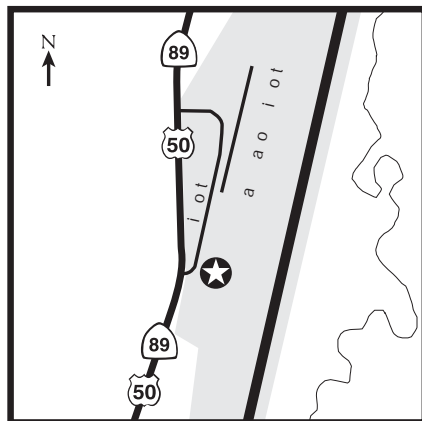
**Santa Rosa – PG&E Service Center**



3965 Occidental Road  
 Santa Rosa, CA 95401-5898  
 (800) 684-4648  
 Access: Public 24 Hrs  
 Payment: Pre-arranged PG&E  
 account required

Exit Hwy 101 @ Hwy 12. Go west on  
 Hwy 12. Exit @ Stony Point Rd. and  
 proceed across intersection on  
 Occidental Rd. Station on right.

**South Lake Tahoe – Pinnacle**



1901 Airport Road  
 South Lake Tahoe, CA 96150  
 (432) 694-0202  
 Access: Public 24 Hrs  
 Payment: Pinnacle, Visa, MC

Station located at Lake Tahoe  
 Airport. From Hwy 50, turn at Airport  
 Road. Station is in corner of airport  
 parking lot.



# Why Drive a Natural Gas Vehicle?

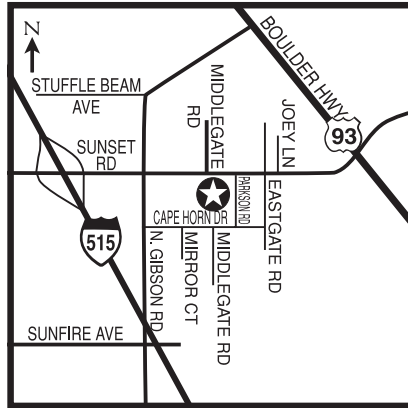
Natural gas is tomorrow's alternative fuel... today.

Natural gas is:

- **Clean:** NGV emissions of air pollutants like NOx and particulate matter are substantially lower than gasoline and diesel engines. Heavy-duty natural gas engines met strict 2010 emission standards in 2007. And for seven years running, the Honda Civic GX has been named by ACEEE as the greenest vehicle sold in the US.
- **Low carbon:** California's landmark Low Carbon Fuel Standard is designed to reduce greenhouse gas emissions from the state's fuel supply by 2020. Natural gas meets and exceeds the state's 2020 low carbon target today – 10 years early.
- **Renewable:** Biomethane recovered from landfills, dairies, feedlots and wastewater treatment plants is a growing part of the state's natural gas fuel supply. According to the California Air Resources Board, biomethane has the lowest carbon content of any fuel tested – even lower than electricity and hydrogen.
- **Low cost:** Natural gas costs 25% to 40% less than gasoline or diesel on a gallon equivalent basis.
- **Safe:** Lighter-than-air compressed natural gas is non-toxic and disperses quickly. It has a higher ignition temperature than gasoline and diesel fuel, which reduces the chances of accidental ignition.
- **Secure:** Unlike oil from the volatile middle east, 98% of all natural gas used in California comes from the US and Canada.
- **Convenient:** This Directory identifies more than 150 natural gas fueling stations open to the public in California, Arizona and Nevada. California leads the nation in ready access to natural gas, and the state's fueling infrastructure continues to grow.

# Nevada

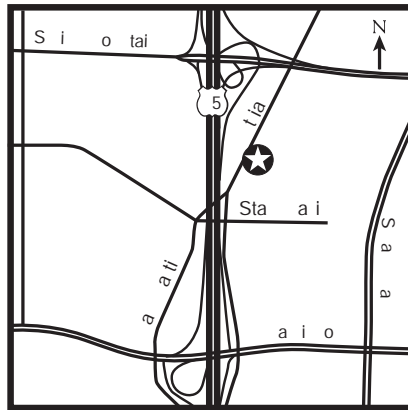
## Henderson – Clean Energy



709 W. Sunset Road  
 Henderson, NV 89105  
 (866) 809-4869  
 Access: Public 24 Hrs  
 Payment: Clean Energy, MC, Visa,  
 Voyager, Wright Express

From I-515: Exit at Sunset Rd. Go east on Sunset. Station is at corner of Sunset Rd. & Parkson Rd. on the right.

## Las Vegas – Clean Energy

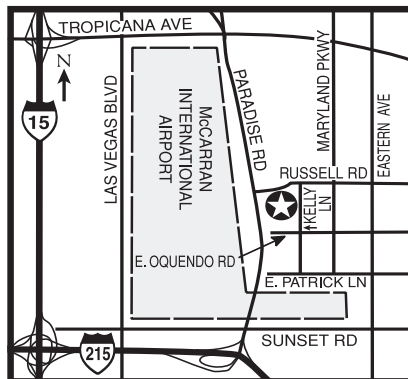


3665 Industrial Road  
 Las Vegas, NV 89109  
 (866) 809-4869  
 Access: Public 24 Hrs  
 Payment: Clean Energy, MC, Visa,  
 Voyager, Wright Express

From I-15N: Exit at Flamingo Road. Turn right on W. Flamingo Road. Turn left onto Frank Sinatra Drive (going north). Bear right onto Industrial Road. Station is on right.

From I-15S: Exit at Spring Mountain Road. Go east on Spring Mountain Road. Turn right onto Industrial Road. Station is on left.

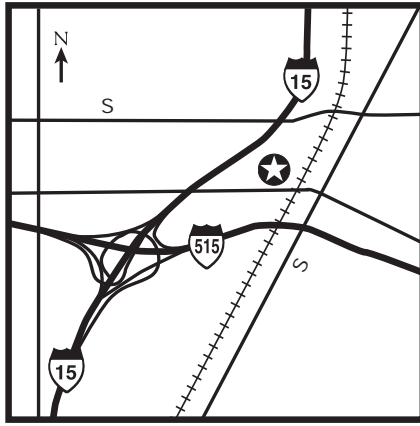
## Las Vegas – Clean Energy/McCarran Int'l Airport



4990 Paradise Road  
 Las Vegas, NV 89119  
 (866) 809-4869  
 Access: Public 24 Hrs  
 Payment: Clean Energy, MC, Visa,  
 Voyager, Wright Express

From (I-15): Take Tropicana Ave exit. Turn right onto Tropicana Ave. Turn right on Paradise. Station is on the left.

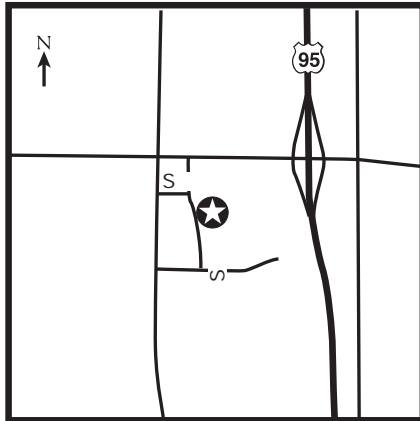
### Las Vegas – Clean Energy/Bonanza



300 W. Bonanza Road  
Las Vegas, NV 89106  
(866) 809-4869  
Access: Public 24 Hrs  
Payment: Clean Energy, Visa, MC,  
Voyager, Wright Express

From I-15 North: Take the D Street exit. Keep right at the fork to go on D Street. Turn left onto W. Bonanza Road. Station is on the left.

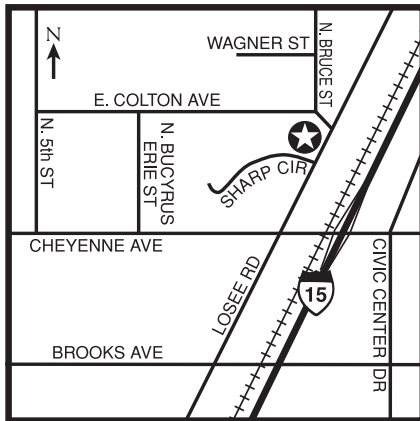
### Las Vegas – Clean Energy/City of Las Vegas



2950 Ronemus Drive  
Las Vegas, NV 89128  
(866) 809-4869  
Access: Public 24 Hrs  
Payment: Clean Energy, Visa, MC,  
Voyager, Wright Express

From US-95: Take the Cheyenne Ave exit. Go West on Cheyenne Avenue. Turn Left onto Ronemus Drive. Station is on the right.

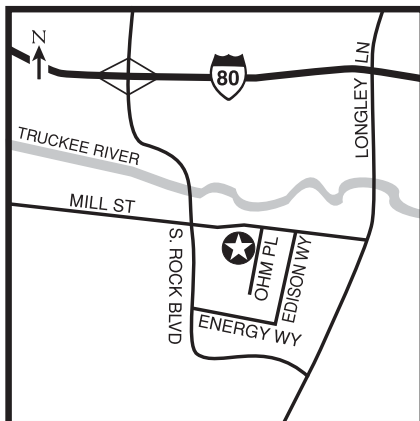
### North Las Vegas – Clean Energy



3333 Losee Road  
N. Las Vegas, NV 89030-3303  
(866) 809-4869  
Access: Public 24 Hrs  
Payment: Clean Energy, Visa, MC,  
Voyager, Wright Express

Exit I-15 at Cheyenne Avenue exit. Go west on Cheyenne Ave. to Losee Road. Turn right on Losee Rd. Station at corner of Losee Rd. and Sharp Circle on left, north of McDonalds.

### Reno – Hancock Petroleum

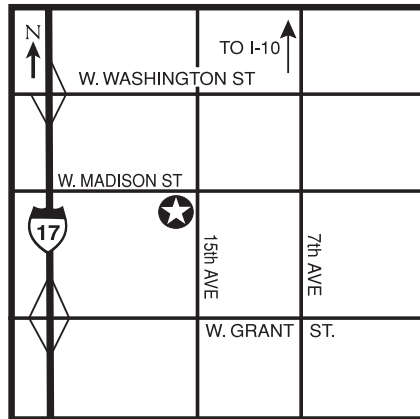


5 Ohm Place  
Reno, NV 89502-2317  
(775) 829-1097  
Access: Public 24 Hrs  
Payment: Must submit an application  
for fuel card for station.

From I-80, exit at S. Rock Boulevard and go south. Turn left (east) on Mill Street Road, then right (south) on Ohm Place. Station is on the right.

# Arizona

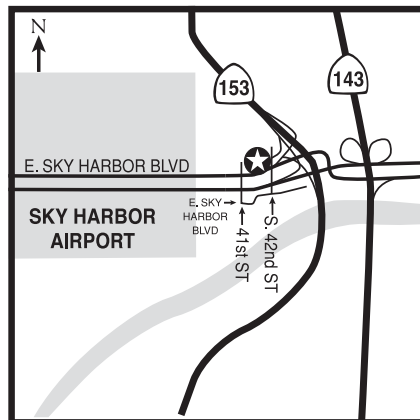
## Phoenix – Clean Energy/Downtown Phoenix



1501 W. Madison Street  
Phoenix, AZ 85007-3229  
(866) 809-4869  
Access: 6:30am – 4:30pm  
Payment: Clean Energy, MC, Visa,  
Voyager, Wright Express

From I-10, take 7th Ave. south to Madison St. Turn right (west) on Madison St. and go to 15th Ave. From I-17, exit at Grant St. and go east. Turn north (left) on 15th Ave. Station on southwest corner of Madison & 15th Ave.

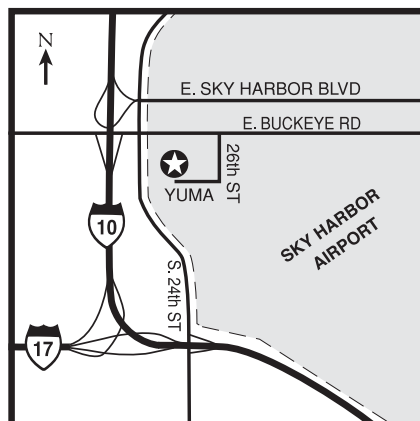
## Phoenix – Clean Energy/Sky Harbor Airport East



4202 E. Sky Harbor Blvd.  
Phoenix, AZ 85034-3806  
(866) 809-4869  
Access: Public 24 Hrs  
Payment: Clean Energy, Visa, MC,  
Voyager, Wright Express

From Hwy 143 N or Hwy 153, exit at Sky Harbor Blvd. Follow the signs to 'East Economy Parking'. From Hwy 143 S, exit at E. University Dr. and go west. Turn north (right) onto Hwy 153 and proceed to Sky Harbor Blvd exit. At the stop sign, station will be on right, directly across from the America West Hanger.

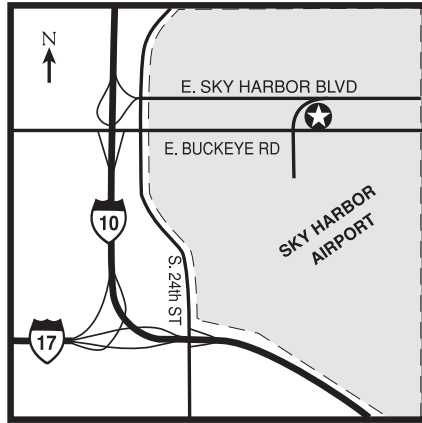
## Phoenix – Clean Energy/Sky Harbor Airport West



1248 S. 25th Place  
Phoenix, AZ 85034-4921  
(866) 809-4869  
Access: Public 24 Hrs  
Payment: Clean Energy, Visa, MC,  
Voyager, Wright Express

From I-10 W, exit at Buckeye Rd. and go east into the airport. From I-10 E, exit at E. Sky Harbor Blvd and go south on 24th St. to E. Buckeye. Turn left (east) on E. Buckeye. From I-17 southbound, exit at 24th St. and go north to E. Buckeye Rd. Turn right (east) on E. Buckeye. Turn right (south) onto 26th St., then right (west) on Yuma. Station on right, across from FedEx Airplanes.

**Phoenix – Clean Energy/Sky Harbor Rental Car Center**

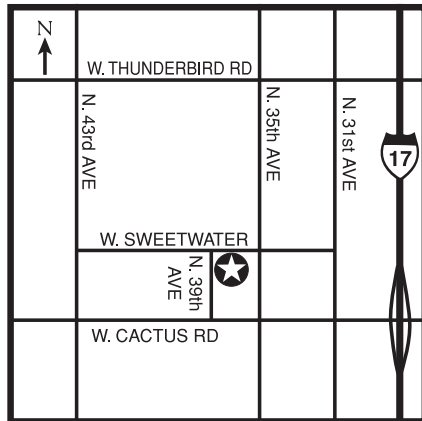


2425 E. Buckeye Road  
 Phoenix, AZ 85034  
 (866) 809-4869  
 Access: Public 24 Hrs  
 Payment: Clean Energy, Visa, MC,  
 Voyager, Wright Express

From 10 North: Take Exit 149/Buckeye Rd. Turn right onto Buckeye. Station is on right.

From 10 South: Take left on E. Washington Street. Turn right on 24th Street. Continue South to Buckeye Road. Turn left on Buckeye Road. Station is on right.

**Phoenix – Washington Elementary SD**



12641 N. 39th Avenue  
 Phoenix, AZ 85029-2009  
 (602) 896-5209  
 Access: Public 24 Hrs  
 Payment: Visa, MC

From I-17, exit at W. Cactus Rd. & go west. Turn right on N. 39th Ave. Station on right.

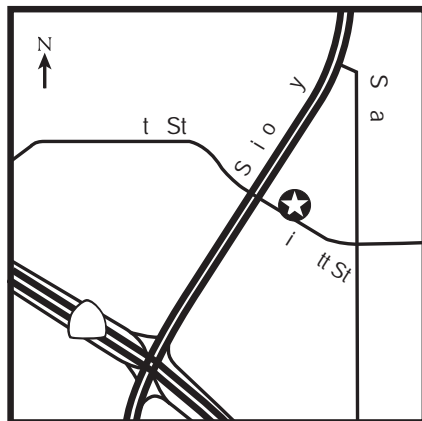
**Tucson – Clean Energy/Tucson International Airport**



3034 E. Corona Rd.  
 Tucson, AZ 85706  
 (866) 809-4869  
 Access: Public 24 Hrs  
 Payment: Clean Energy, Visa, MC,  
 Voyager, Wright Express

South on S. Country Club Road. Right on E. Corona Road. Station is on left.

**Tucson – Clean Energy/Downtown Tucson**



1744 E. Winsett Street  
 Tucson, AZ 85719  
 (866) 809-4869  
 Access: Public 24 Hrs  
 Payment: Clean Energy, Visa, MC,  
 Voyager, Wright Express

From Highway 210 East: Take the Kino Parkway Exit. Turn left onto S. Kino Parkway. (From Highway 210 West: Take the Kino Parkway Exit and turn North.) Turn right onto E. Winsett Street. Station is on the right.



# Westport™

Our products  
work here ...

... to keep  
this clear.



Every year, thousands of vehicles around the world efficiently move people and goods using Westport's clean, low emissions, natural gas engines. It's just one way our bright ideas help clear the air.

[www.westport.com](http://www.westport.com)

## Every Alternative.

# ISL G

The ISL G natural gas engine meets EPA 2010 emissions standards without particulate filters or SCR. Reliability, performance, and lower fuel costs, with Cummins warranty, parts and service support, make the ISL G **Every Alternative**. Available from major truck manufacturers, the ISL G operates on both CNG and LNG.

604-718-8100  
[www.cumminswestport.com](http://www.cumminswestport.com)





## Your Source for Clean-Burning CNG

You already know that compressed natural gas (CNG) is one of the cheapest, cleanest burning fuels available and that there are ample supplies of natural gas right here in the U.S.

You may not know that San Diego Gas & Electric and Southern California Gas Company transport and distribute CNG to convenient locations throughout southern California.

**For station locations and more information,  
please visit [www.socalgas.com/ngv](http://www.socalgas.com/ngv) or  
e-mail us at [NGVInfo@semprautilities.com](mailto:NGVInfo@semprautilities.com).**



Here for you, every day.™



*Glad to be of service.®*