

2010

Natural Gas Fueling Station Directory for California, Arizona and Nevada



Your Source for Clean-Burning CNG

You already know that compressed natural gas (CNG) is one of the cheapest, cleanest burning fuels available and that there are ample supplies of natural gas right here in the U.S.

You may not know that San Diego Gas & Electric and Southern California Gas Company transport and distribute CNG to convenient locations throughout southern California.

For station locations and more information, please visit www.socalgas.com/ngv or e-mail us at NGVInfo@semprautilities.com.



A  Sempra Energy utility®

Here for you, every day.™

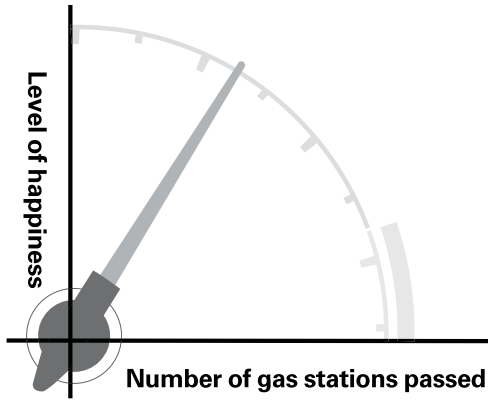


A  Sempra Energy utility®

Glad to be of service.®



California Natural Gas Vehicle Coalition



There are a lot of ways driving the natural-gas-powered Civic GX will put a smile on your face. Domestic natural gas costs significantly less than an equivalent quantity of gasoline. GX is EPA-certified as the world's cleanest internal-combustion vehicle.* And of course, as a Civic, it's just plain fun to drive. To learn more, visit us at civicgx.com. Or better yet, come by to test-drive it past a few gas stations.



CIVIC GX
civicgx.com

Alternative Fuel Vehicles
 American Honda Motor Co., Inc.
 888-CC-HONDA

*Tier-2, Bin-2 and ILEV certification as of May 2009.
 ©2009 American Honda Motor Co., Inc.

California NGV Coalition

2010 Natural Gas Fueling Station Directory



For copies of the station directory contact:

**California Natural Gas Vehicle Coalition
 1029 K Street, Suite 24
 Sacramento, CA 95814**

**Phone: 916-448-0015
 Fax: 916-448-7176
 Email: info@cngvc.org**

California Natural Gas Vehicle Coalition

Who we are: The California Natural Gas Vehicle Coalition is an industry trade association dedicated to promoting natural gas as a clean, low-carbon alternative transportation fuel for California. Members of the Coalition include vehicle and engine manufacturers and retrofitters, natural gas utilities, fuel providers, builders and owners of fueling stations, industry equipment manufacturers, and fleet users of natural gas vehicles.

The Coalition supports the use of both compressed natural gas (CNG) and liquefied natural gas (LNG) in a full range of vehicle types, from light-duty passenger vehicles to medium- and heavy-duty vans, trucks and tractors.

What we do: The California Natural Gas Vehicle Coalition represents the natural gas vehicle industry in Sacramento and around the state to support policies that promote the use of natural gas as a transportation fuel.

We work at the State Legislature, the California Air Resources Board, the California Energy Commission, local governments, regional Air Pollution Control Districts, and the state's major ports to educate policy makers about the economic and environmental benefits of natural gas as a vehicle fuel and to protect the interests of the natural gas vehicle industry.

The Coalition works closely with the environmental community and state and local agencies as well as industry members to advance policies that benefit the natural gas vehicle industry, including by sponsoring legislation and advocating for the industry in regulatory proceedings.

Why it matters: For a century, petroleum has dominated the transportation fuel supply of California and the US. Whether it is air pollution and climate change, fuel supply and security, or simply the cost of the fuel itself, California must reduce its petroleum dependence.

Natural gas provides a path to reduced petroleum dependence today. For 20 years it has demonstrated lower pollutant emissions than gasoline and diesel and is now recognized as a low carbon fuel. As the world's oil reserves shrink, important new natural gas supplies are being discovered in the US. And the pump price of natural gas is consistently and significantly lower than gasoline and diesel fuel.

Station Location Index Southern California

MAP #	CITY / STATION OPERATOR	PAGE
	Southern California Regional Map.....	8-9
1	Anaheim, Trillium/SoCalGas Base.....	10
2	Anaheim, Taormina.....	10
3	Azusa, SoCalGas Base.....	10
4	Banning, City of Banning	10
5	Barstow, City of Barstow.....	11
6	Beaumont, Beaumont Unified School District.....	11
7	Bellflower, California Clean Fuels	11
8	Burbank, Clean Energy/City of Burbank.....	11
9	Calexico, Calexico Unified School District.....	12
10	Carlsbad, SDG&E Service Center.....	12
11	Carson, Clean Energy.....	12
12	Cathedral City, Clean Energy/Arco AM/PM.....	12
13	Chula Vista, Chula Vista Educational Center.....	13
14	City of Industry, Valley Vista Services.....	13
15	Compton, SoCalGas Base.....	13
16	Corona, City of Corona.....	13
17	Covina, Covina Public Works City Yard.....	14
18	Desert Hot Springs, Clean Energy.....	14
19	Diamond Bar, Pinnacle/SCAQM.....	14
20	El Centro, City of El Centro.....	14
21	Fountain Valley, Clean Energy/OC Sanitation.....	15
22	Garden Grove, Clean Energy/ARCO.....	15
23	Garden Grove, SoCalGas Base.....	15
24	Glendale, Clean Energy/City of Glendale.....	15
25	Hemet, Riverside Transit.....	16
26	Huntington Beach, Rainbow Disposal.....	16
27	Indio, SunLine.....	16
28	Irvine, Clean Energy/Irvine City Yard.....	16
29	Lancaster, Antelope Valley USD.....	17
30	Lancaster, Pinnacle/SoCalGas.....	17
31	Long Beach, Clean Energy/Long Beach Airport....	17
32	Long Beach, Clean Energy/Downtown Long Beach.....	17
33	Los Angeles, Clean Energy/Downtown L.A.....	18
34	Los Angeles, Clean Energy/Los Angeles Int'l Airport....	18
35	Los Angeles, Clean Energy/La Cienega.....	18
36	Moreno Valley, Clean Energy Waste Management	18
37	Ontario, ALT/UPS (CNG/LNG).....	19
38	Ontario, City of Ontario.....	19
39	Ontario, Clean Energy/Ontario Airport.....	19
40	Orange, County of Orange.....	19
41	Oxnard, SoCalGas Base.....	20
42	Palm Desert, Clean Energy.....	20
43	Palm Springs, Clean Energy/Palm Springs Airport....	20
44	Pasadena, Clean Energy/SoCalGas Base.....	20
45	Pico Rivera, SoCalGas Base.....	21
46	Placentia, City of Placentia.....	21
47	Poway, USD.....	21
48	Pomona, Clean Energy/Foothill Transit.....	21
49	Redlands, City of Redlands.....	22
50	Riverside, SoCalGas Base.....	22
51	Riverside, City of Riverside.....	22
52	Riverside, Clean Energy/County of Riverside.....	22
53	Rowland Heights, Valley Vista Services.....	23

MAP #	CITY/STATION OPERATOR	PAGE
54	San Bernardino, City of San Bernardino.....	23
55	San Carlos, PG&E Service Center.....	23
56	San Diego, SDG&E Service Center.....	23
57	San Diego, Clean Energy/Pearson Ford.....	24
58	San Diego, SDG&E Service Center.....	24
59	San Diego, Clean Energy/Shell Oil/S.D. Int'l Airport.....	24
60	San Fernando, City of San Fernando.....	24
61	San Juan Capistrano, Avery Arco Petroleum.....	25
62	San Pedro, SoCalGas Base.....	25
63	Santa Ana, Clean Energy/SoCal Gas/John Wayne Airport.....	25
64	Santa Barbara, SoCalGas Base.....	25
65	Santa Clarita, Clean Energy/City of SC.....	26
66	Santa Monica, Clean Energy/SoCal Gas Base.....	26
67	Seal Beach, Clean Energy/Seal Beach.....	26
68	Temecula, Downs Energy.....	26
69	Thousand Oaks, Pinnacle.....	27
70	Thousand Palms, Sunline Transit.....	27
71	Van Nuys, SoCalGas Base.....	27
72	Victorville, City of Victorville.....	27
73	Westwood, Clean Energy/UCLA.....	28
74	Whittier, Whittier School District.....	28
75	Yucca Valley, Clean Energy/Yucca Valley.....	28

Central California

	Central California Regional Map.....	30-31
76	Bakersfield, PG&E Service Center.....	32
77	Bakersfield, Kern County Schools.....	32
78	Caruthers, Southwest Transportation Agency.....	32
79	Coalinga, Harris Farms (CNG/LNG).....	32
80	Delano, City of Delano.....	33
81	Dinuba, City of Dinuba.....	33
82	Exeter, City of Exeter.....	33
83	Fresno, PG&E Service Center.....	33
84	Los Banos, PG&E Los Banos Service Center.....	34
85	Madera, Tessei Petroleum.....	34
86	Merced, PG&E Service Center.....	34
87	Porterville, City of Porterville.....	34
88	Reedley, Kings Canyon Unified School District.....	35
89	Salinas, PG&E Service Center.....	35
90	San Luis Obispo, Clean Energy/J.B.Dewar Fuels.....	35
91	Santa Barbara, SoCalGas Base.....	35
92	Stockton, PG&E Service Center.....	36
93	Tehachapi, Tehachapi USD.....	36
94	Tulare, Tulare City Yard.....	36
95	Visalia, Pinnacle/Visalia U.S.D.....	36
96	Visalia, Pinnacle/City of Visalia.....	37

Northern California

	Northern California Regional Map.....	40-41
97	Auburn, PG&E Service Center.....	42
98	Berkeley, Trillium/City of Berkeley.....	42
99	Chico, PG&E Service Center.....	42
100	Concord, PG&E Service Center.....	42
101	Concord, Pinnacle/Mt. Diablo USD.....	43
102	Davis, PG&E Service Center.....	43
103	Grass Valley, PG&E Service Center.....	43
104	Hayward, PG&E Service Center.....	43

MAP #	CITY/STATION OPERATOR	PAGE
105	Marysville, PG&E Service Center.....	44
106	Napa, Redwood Exxon.....	44
107	Oakland, Clean Energy/Port of Oakland.....	44
108	Oakland, Clean Energy/Oakland Int'l Airport.....	44
109	Oakland, Clean Energy/CFN Olympian.....	45
110	Richmond, PG&E Service Center.....	45
111	Sacramento, McClellan Business Park.....	45
112	Sacramento, PG&E Service Center.....	45
113	Sacramento, Sacramento Int'l Airport.....	46
114	San Carlos, PG&E Service Center.....	46
115	San Francisco, Clean Energy/Olympian Oil.....	46
116	San Francisco, PG&E Service Center.....	46
117	San Francisco, Clean Energy/Yellow Cab Co-op.....	47
118	San Francisco, PG&E Service Center.....	47
119	San Francisco, Clean Energy/S.F. Int'l Airport.....	47
120	San Francisco, Trillium/S.F. Int'l Airport.....	48
121	San Jose, PG&E Service Center.....	48
122	San Jose, Pinnacle/San Jose Int'l Airport.....	48
123	San Jose, Pinnacle/SJUSD.....	48
124	San Rafael, PG&E Service Center.....	49
125	San Ramon, Pinnacle/UPS.....	49
126	Santa Clara, Pinnacle/S.S.W.&R.....	49
127	Santa Cruz, PG&E Service Center.....	49
128	Santa Rosa, PG&E Service Center.....	50
129	South Lake Tahoe, Pinnacle.....	50
130	Union City, City of Union City.....	50
131	Vacaville, PG&E Service Center.....	50
132	Woodland, Yolo County Transportation District.....	51

Nevada

133	Henderson, Regional Transportation Commission.....	53
134	Las Vegas, Clark County Government Center.....	53
135	Las Vegas, McCarran International Airport.....	53
136	Las Vegas, Regional Transportation Commission.....	54
137	Las Vegas, Southwest Gas.....	54
138	North Las Vegas, Regional Transportation Commission.....	54
139	Reno, Western Energetix.....	54

Arizona

140	Phoenix, Clean Energy/Arizona Dept. of Administration.....	55
141	Phoenix, Arizona Public Service.....	55
142	Phoenix, Clean Energy/Sky Harbor Airport East.....	55
143	Phoenix, Clean Energy/Sky Harbor Airport West.....	56
144	Phoenix, Washington Elementary SD.....	56
145	Scottsdale, Trillium/City of Scottsdale.....	56
146	Tucson, Clean Energy/Tucson Int'l Airport.....	56

Other Information

	About the California Natural Gas Vehicle Coalition.....	2
	Using the Directory.....	6
	Directory Sponsors.....	7
	Why Drive an NGV?.....	51
	NGVs: Partnership of the Private Sector and Public Policy.....	38

About This Directory

The California NGV Coalition Natural Gas Fueling Station Directory is designed to help you locate and use public natural gas fueling sites throughout the state as well as in Arizona and Nevada. The Station Location Index divides California into three sections – Southern, Central and Northern – and arranges stations alphabetically by city within each section. Numbers next to each station entry correspond to the area maps at the beginning of each section.

The directory is updated as needed. But for the most current information on availability and prices of natural gas in California and across the US, you may also want to consult the Coalition's website www.cngvc.org and click the "Find fueling stations" link.

To the best of our knowledge, information in this directory was accurate at the time of publication. However, we cannot guarantee continued accuracy or accept responsibility for errors and omissions. We recommend that drivers contact the operators of unfamiliar sites prior to use for current access and equipment information.

Using California's Natural Gas Fueling Station Network

As with conventional fueling stations, hours of access, equipment, payment methods, and on-site assistance vary from site to site. All sites in this directory are designated "public" by their operators. However, in some cases access is limited (to daytime business hours, for example), and in most cases you will need to establish an account with the operator to fuel at its sites. Various fuel marketers operate customer service and information lines that can help NGV users obtain fuel. Some provide emergency roadside fueling or offer mobile fueling service when it's available (at a temporary job site, for example). Following is a list of contact numbers for operators of multiple stations. Contacts for single-station operators are provided with the station listings.

Clean Energy (888) 732-6487
Fleet Card Fuels (800) 359-3835
FleetStar (800) 723-9398
GASCARD (800) 326-7762
Pacific Gas & Electric Co. (800) 684-4648
Pinnacle CNG (432) 686-7002
San Diego Gas & Electric Co. (800) 411-7343
SoCal Gas Co. (800) 427-2000
SunLine Services Group (760) 343-3456
Trillium USA (800) 920-1166
Voyager (800) 987-6590
Wright Express (800) 395-0812

If you have difficulty contacting site operators or information services listed in this directory, please contact the California NGV Coalition at:

phone: (916) 448-1015
fax: (916) 448-7176
e-mail: info@cngvc.org

Safety Information

Approach compressed natural gas fill-ups with the same care and caution you would any other fueling operation.

The California Natural Gas Vehicle

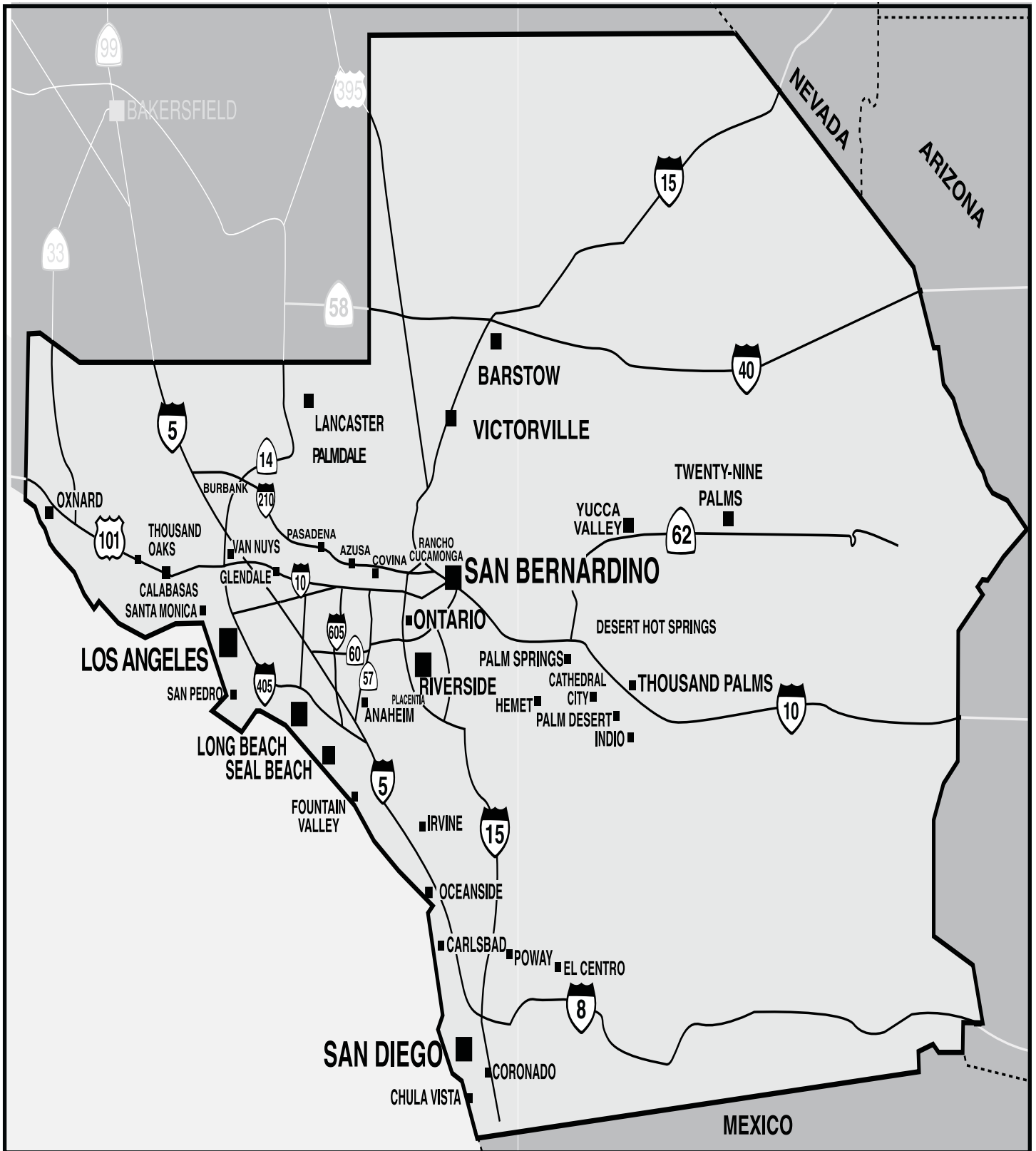
**Coalition would like to thank our
sponsors for making this fuel
station directory possible:**



Leading Technologies for NGV Fueling Equipment



**South Coast Air Quality
Management District**



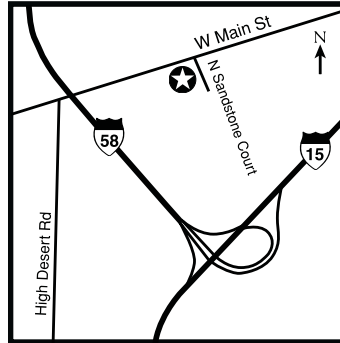
Anaheim, Trillium/SoCalGas Base



1919 South State College Blvd
 Anaheim, CA 92806-6114
 (800) 920-1166
 Access: Public 24 Hrs
 Payment: Visa/MC, Voyager, Wright Express

From (I-5) Santa Ana Fwy: Take Gene Autry Way exit to the left. Turn left at E Gene Autry and left on ES Stage College Blvd. Make a u-turn and destination will be on right.

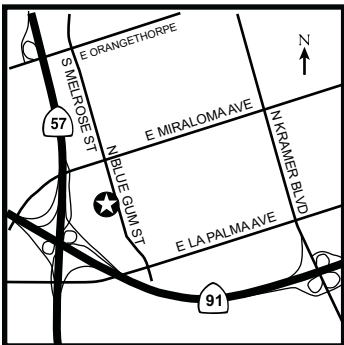
Barstow – City of Barstow



100 N. Sandstone Court
 Barstow, CA 92311
 Phone: (866) 278-3674
 Access: Public 24 hrs. [Opening August 2005]
 Payment: Clean Energy, MC, Visa, Voyager

From Hwy 15: Take Hwy 58 east of Barstow. Exit Hwy 58 at Main Street. Turn right and go west on Main about 1 mile. Station is on right at the corner of Sandstone Court and Main.

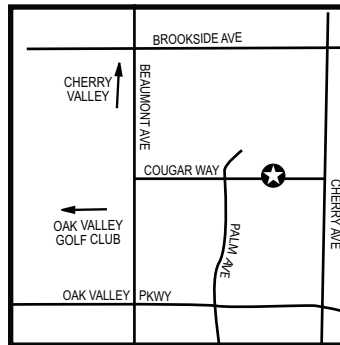
Anaheim – Taormina



1231 N. Blue Gum Street
 Anaheim, CA 92806
 (866) 278-3674
 Access: Public M-F 8AM-5PM
 Payment: MC, Visa, CFN, cash
 Customers must see attendant inside door adjacent to dispenser. Attendant will activate pump and handle credit card or cash payment.

From 57 North: Exit Orangethorpe Ave and turn right. Turn right on S. Melrose Street. Melrose turns into N. Blue Gum. Station is on right. From 91 East: Exit Kraemer Blvd. Turn left on La Palma. Turn right on N. Blue Gum.

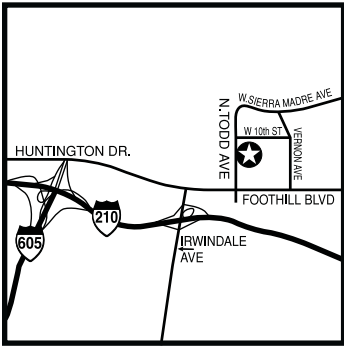
Beaumont – Beaumont Unified School District



1001 Cougar Way
 Beaumont, CA 92223
 Phone: (951) 845-3010
 Payment: MC, Visa, Discover, Wright Express

From (I-10): Take the Oak Valley Pkwy exit and Turn left at Oak Valley Pkwy/ San Timoteo Canyon Rd, continue to follow Oak Valley Pkwy. Turn left at Beaumont Ave and Take the 2nd right onto E 15th St then Turn right at Cougar Way and the destination will be on the left.

Azusa – SoCalGas Base



950 N. Todd Avenue
 Azusa, CA 91702
 (800) 427-2000
 Access: Public 24 Hrs
 Payment: MasterCard, Visa, AMEX, Voyager, Wright Express

Exit I-210 @ Irwindale Avenue. Go north to Foothill Blvd. and turn right (east). Turn left on N. Todd Ave. Station on right.

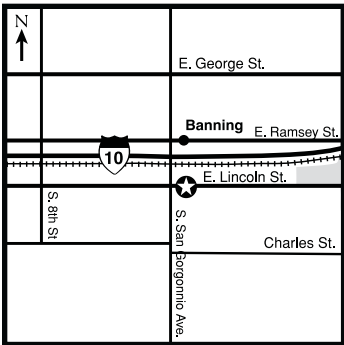
Bellflower – California Clean Fuels



(3600 psi only)
 15330 S. Woodruff Avenue
 Bellflower, CA 90706
 (562) 923-5441
 Access: Public 24 Hrs
 Payment: Visa, MasterCard, AMEX, Wright Express, Voyager

From I-605 southbound, exit at Rosecrans Ave. and go west (right). Turn left on Woodruff Avenue. Station on left.
 From I-605 northbound, exit at Alondra Blvd and go west (left). Turn right on Woodruff Ave. Station on right.

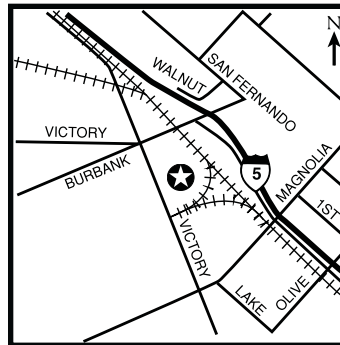
Banning – City of Banning



176 E. Lincoln
 Banning, CA (92220)
 Phone: (951) 922-3291
 Access: 7 AM – 3:30 PM Mon – Fri
 Payment: VISA, MC, AmX, Voyager, Wright Express, Discover

From Hwy 10: Exit Hwy 10 at 8th Street (Hwy 243 exit). Go South on 8th Street to Lincoln Street. Turn Left on Lincoln. Go past San Gorgonio Ave. Station is on the Right.

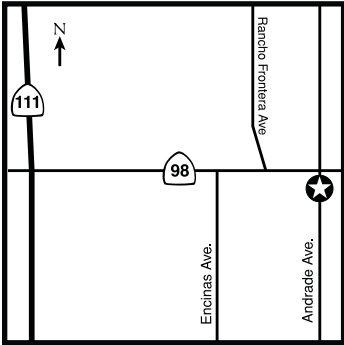
Burbank – Clean Energy/City of Burbank



810 N. Lake Street
 Burbank, CA
 Phone: (888) 732-6487
 Access: Public 24 Hrs
 Payment: Clean Energy, Visa, MC, Voyager

Exit Hwy 5 at West Burbank Blvd. (if northbound on 5 turn Left onto W. Burbank – if southbound on 5 turn Right onto W. Burbank Blvd.) Turn Left on N. Victory Blvd. Turn Left on Chestnut. Turn Left on Lake Street. Station is on Right.

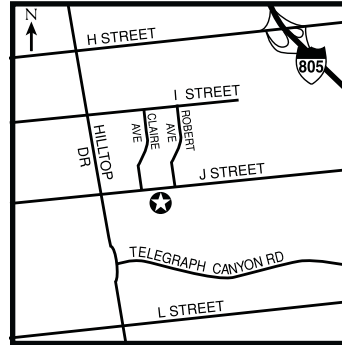
Calexico – Calexico Unified School District



1085 Andrade Ave.
 Calexico, CA. 92231
 (760) 768-3876
 Access: Public 24 hrs
 Payment: Visa, MC

 From Hwy 8: South Exit 111 and go south 6.8 mi then turn Left on E Birch St. Go 0.9 mi and turn Right on Andrade Ave. Go 0.1 mi station on Right.

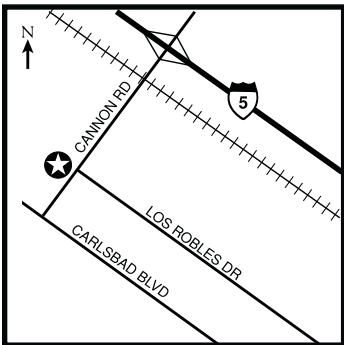
Chula Vista – Chula Vista Education Center



84 East J Street
 Chula Vista, CA 91910-6199
 (619) 425-9600 x1610 (Fred Humes)
 Access: 6:30am - 5:00pm M-F
 Payment: MC, Visa

 Exit I-5 or I-805 @ East H St. Go west on H St. to Hilltop Dr. Go left (south) on Hilltop Dr., then left (east) on East J St. Station on right.

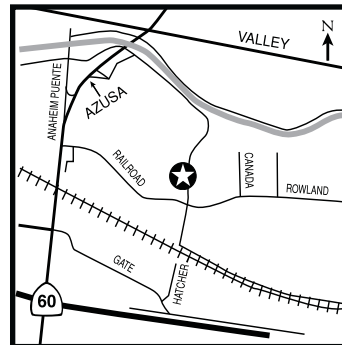
Carlsbad – SDG&E Service Center



5016 Carlsbad Avenue
 Carlsbad, CA 92008-4303
 (800) 411-7343
 Access: Public 24 Hrs
 Payment: SDG&E
 [will add Visa, MC, AmX, Voyager and Wright Express in late 2005]

 Exit I-5 @ Cannon Rd. Go west on Cannon Rd. Station entrance on right (on Cannon) before corner of Cannon Rd. and Carlsbad Blvd.

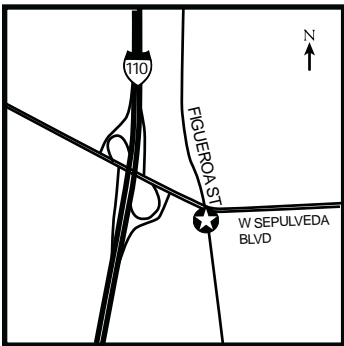
City of Industry – Valley Vista Services



1037 Hatcher Ave.
 City of Industry, CA 91748
 Phone: (626) 961-6291
 Access: Public 24 Hrs
 Payment: Visa/MC/AmEx/Voy/WE

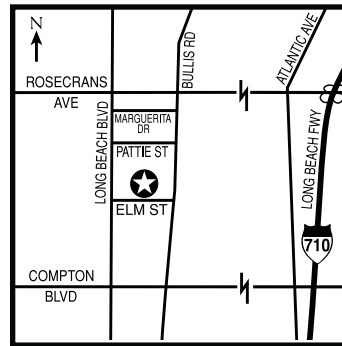
 Exit Hwy 60 @ Asuzu. North on Asuzu to E. Pailroad Street to Hatcher Ave. Left on Hatcher Ave to station on Left.

Carson – Clean Energy/LA County Sanitation



23924 Figueroa Street
 Carson, CA 90745
 Access: Public 24 Hrs
 Payment: Visa, MC, Voyager Clean Energy
 From 110: Exit Sepulveda Blvd. Go east on Sepulveda to Figueroa Street. Station is on corner of Sepulveda and Figueroa.

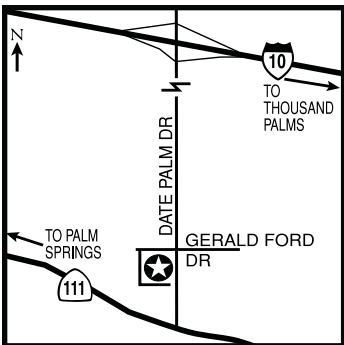
Compton – SoCalGas Base



701 North Bullis Road
 Compton, CA 90221-2253
 (800) 427-2000
 Access: 24 hrs.
 Payment: Visa/MC/Voyager, AmEx, Wright Express

 Exit I-710 @ Rosecrans Ave. Go west on Rosecrans Ave. to Bullis Rd. Turn south (left) on Bullis Rd. Turn west (right) on Elm St. Station on right. Use your credit card to access gate.

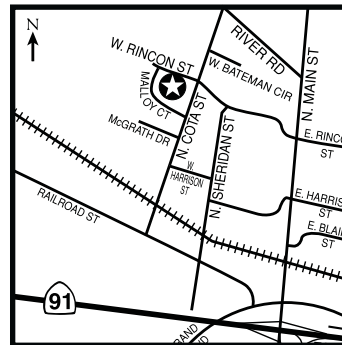
Cathedral City – Clean Energy/Arco AM/PM



36001 Date Palm
 Cathedral City, CA 92234
 (866) 278-3674
 Access: Public 24 Hrs
 Payment: Clean Energy, Visa, MasterCard, Voyager

 From I-10, exit at Date Palm Drive & go south. Station on right, at corner of Gerald Ford & Date Palm.

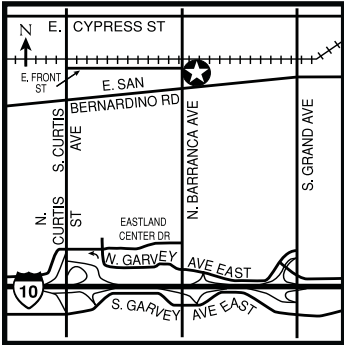
Corona – City of Corona



760 Corporation Yard Way
 Corona, CA
 (909) 736-2307
 Access: Public 24 Hrs
 Payment: Visa, MasterCard

 From Hwy 91, exit at Main Street and go north. Turn left on West Rincon and proceed past N. Cota St. Station on left. Insert Card in Gate Reader to Open

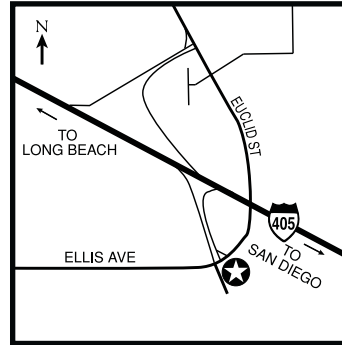
Covina – Covina Public Works City Yard



534 Barranca Avenue
Covina, CA 91723
(800) 427-2000
Access: 7am - 4:30pm M-Th
& alternate Fridays from
7:00am to 3:30pm
Payment: Visa, MC

Exit I-10 at Barranca Avenue and go north. Station is just past San Bernardino Rd. Station on right.

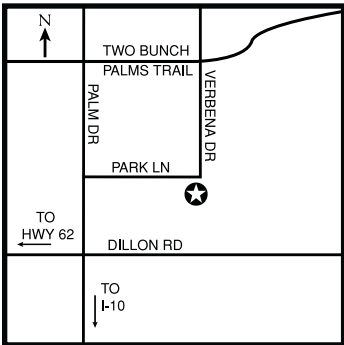
Fountain Valley – Clean Energy/Orange County



Sanitation District
10844 Ellis Avenue
Fountain Valley, CA 92708
(866) 278-3674
Access: Public 24 Hrs
Payment: Clean Energy, Visa,
MC, Voyager

From I-405 northbound, exit at Euclid St. and turn right. Proceed under freeway, then turn left at first traffic signal (Euclid/I-405 southbound on-ramp). From I-405 southbound, exit at Ellis Ave. Continue straight into District's property. Station on left.

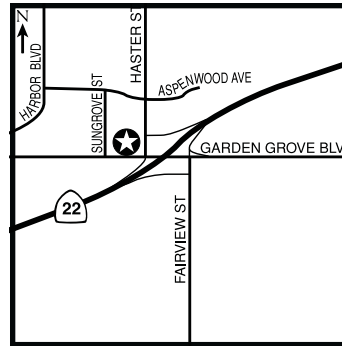
**Desert Hot Springs – Clean Energy/
Mission Springs Water District**



14501 Verberna Drive
(Entrance on Park Ln.)
Desert Hot Springs, CA 92240
(866) 278-3674
Access: Public 24 Hrs
Payment: Clean Energy, Visa, Master-
Card, Voyager

From I-10, exit at Palm Dr. and go north to Park Ln. Turn right. From Hwy 62, exit at Dillon Rd. and go east to Palm Dr. Turn left on Palm and right on Park Ln. Station on right at corner of Park & Verberna St.

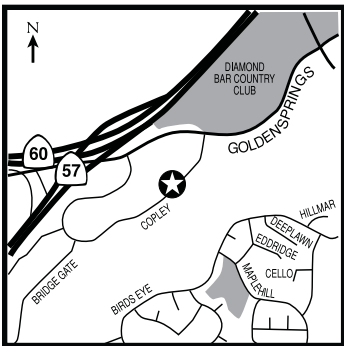
Garden Grove – Clean Energy/ARCO



12931 Garden Grove Blvd
Garden Grove, CA 92834
(866) 278-3674
Access: Public 24 Hours
Payment: Clean Energy, Visa, Master-
Card, Voyager

From Hwy 22 eastbound, exit at Fairview St. Turn left onto Fairview and then left again onto Garden Grove Blvd. Station on right. From Hwy 22 westbound, exit at Haster. Turn left at bottom of offramp. Station on right at corner of Haster and Garden Grove Blvd.

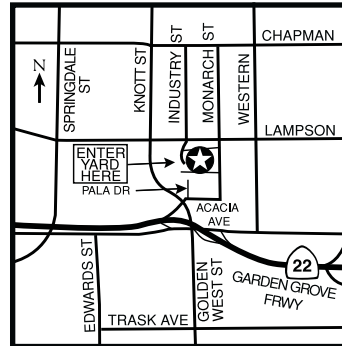
Diamond Bar – Pinnacle/SCAQMD



21865 E. Copley Drive
Diamond Bar, CA
Phone: (432) 694-0202
Access: Business hours
only Tuesday-Friday
Payment: Visa/MasterCard

Exit Hwy 60 @ Grand Avenue. South on Grant to Golden Springs Drive. Right on Golden Springs Drive. Left on Copley Drive. Station is on Right at the east end of the SCAQMD building.

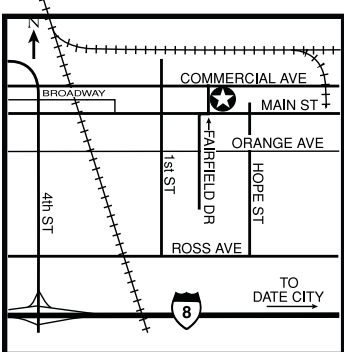
Garden Grove – SoCalGas Base



12631 Monarch Street (access
Industry Street)
Garden Grove, CA 92841
(800) 427-2000
Access: Public 24 Hrs
Payment: Visa, MasterCard, AmEx,
Voyager, Wright Express

Exit Hwy 22 @ Knott St./ Golden West St. exit. Go north on Knott St., then right (east) on Lampson Ave. Turn right (south) on Industry St. Station @ end of street on left.

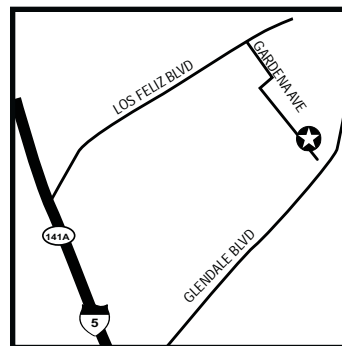
El Centro – City of El Centro



Corner of Commercial & Fairfield
El Centro, CA 92243
(800) 427-2000
Access: Public 24 Hrs
Payment: Visa, MC, Voyager,
Wright Express

From I-8, exit at 4th St. and proceed north. Turn right on Commercial Ave. Go 4 blocks. Station on right.

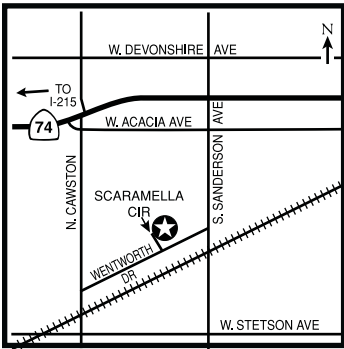
Glendale – Clean Energy / City of Glendale



1751 Gardena Avenue
Glendale, CA 91204
Access: Public 24 Hrs
Payment: Visa, MC, Clean Energy

Proposed Open Date Summer 2010
From (I-5): Take exit 141 toward Los Feliz Blvd. Keep left at the fork to continue toward Los Feliz Blvd. Keep right at the fork, follow signs for Los Feliz Bl/Glendale. Turn right at Los Feliz Blvd then Turn right at Los Feliz Blvd. Turn right at Los Feliz Blvd then the destination will be on the right.

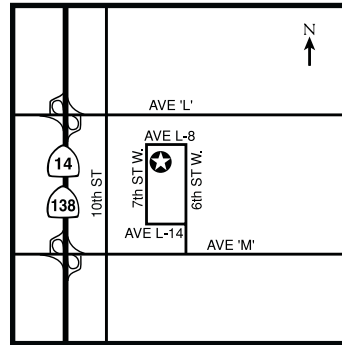
Hemet – Riverside Transit



700 Scaramella Circle
 Hemet, CA 92543
 (909) 565-5182 (8 a.m - 5 p.m.)
 Access: Public 24 Hours
 Payment: Visa, MasterCard, AmEx, Voyager, Wright Express

From I-215 take Hwy 74 east, exit at Sanderson Avenue and go south. Turn right on Wentworth Dr., then right again on Scaramella. Station on right.

Lancaster – Antelope Valley USD



670 West 7th Street
 Lancaster, CA 93534
 (661) 940-4551
 Access: Public 24 Hrs
 Payment: Visa, MC, Wright Express, Voyager

Exit Hwy 14 @ Ave 'M'. Go east to 6th St. West. Turn north (left) on 6th St. West, then left on Ave L-14. Turn north (right) on 7th St. Station on right.

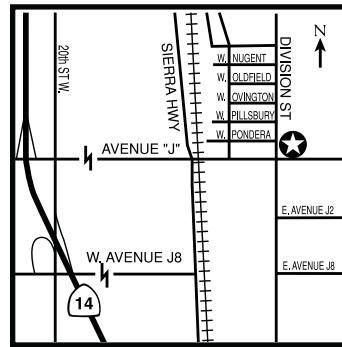
Huntington Beach – Rainbow Disposal



17121 Nichols Street
 Huntington Beach, CA 92647
 (714) 847-3581

From (405) San Diego Fwy: Exit west on Warner Ave. Turn left on Nichols St and destination will be on right.

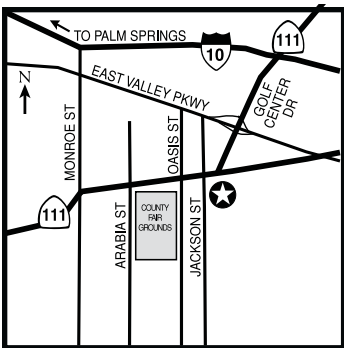
Lancaster – Pinnacle/SoCalGas



44416 N. Division Street
 Lancaster, CA 93535-2552
 (432) 694-0202
 Access: Public 24 Hrs
 Payment: Visa, MC

From Hwy 14 northbound, exit @ 20th St. and proceed north. Turn right on Avenue J and proceed east to Division St. Turn left on Division and right into parking of Gas Company base. Station on left.

Indio – SunLine@SunLine Clean Air Center



83255 Highway 111
 Indio, CA 92201-5647
 (866) 278-3674
 Access: Public 24 Hrs
 Payment: Visa, MasterCard, Voyager

Exit I-10 @ Golf Center Dr. Go south on Golf Center Dr. to Hwy. 111. Go right (west) on Hwy. 111. Station on left.

Long Beach – Clean Energy/Long Beach Airport



2400 East Spring Street
 Long Beach, CA 90806-2285
 (562) 570-2062
 Access: Public 24 Hrs
 Payment: Visa, MC, Voyager

From I-405 northbound, exit @ Cherry Ave. South/Temple Ave. Turn right on Temple Ave., left on Spring St. and left on Junipero Ave. From I-405 southbound, exit @ Cherry Ave. North. Turn left on Spring St., then quick right on Junipero Ave. Station on left.

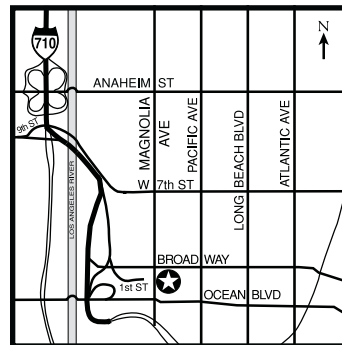
Irvine – Clean Energy/Irvine City Yard



6427 Oak Canyon Road
 Irvine, CA 92618-5202
 (866) 278-3674
 Access: Public 24 Hrs
 Payment: Clean Energy, Visa, MasterCard, Voyager

Exit I-5 @ Sand Canyon Ave. Go south on Sand Canyon to Oak Canyon Rd. and turn right (west). Station is in city yard on right.
 Exit I-405 @ Sand Canyon Ave. Go north on Sand Canyon to Oak Canyon Rd. and turn left. Station is in city yard on right.

Long Beach – Clean Energy/Downtown Long Beach



400 West Broadway
 Long Beach, CA 90802-4401
 (562) 570-2062
 Access: Public 24 Hrs
 Payment: Visa, MC, Voyager, Clean Energy

Exit I-710 (southbound) @ Broadway. Proceed east to Magnolia Ave. and turn right (south). Station entrance on left, past fire station.

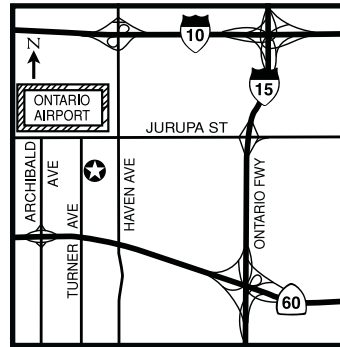
Los Angeles – Clean Energy/Downtown L.A.



1055 North Alameda Street
 Los Angeles, CA 90012-1803
 (866) 278-3674
 Access: Public 24 Hrs
 Payment: Clean Energy, Visa, MasterCard, Voyager

From Hwy 101 eastbound, exit at Alameda St., turn right (west) onto Commercial Street, and then right (north) onto Alameda St. From Hwy 101 westbound, exit at Alameda Street and turn right (north). Station 1/4 mile on left.

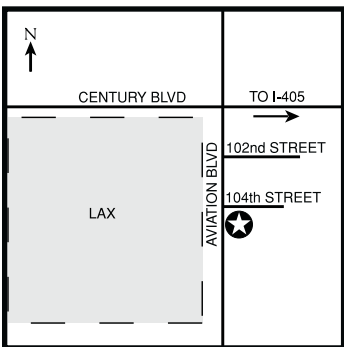
Ontario – ALT/UPS (CNG & LNG)



1735 South Turner Avenue
 Ontario, CA 91764
 (800) 723-9398
 Access: Public 24 Hrs
 Payment: Fleet Card Fuels, FleetStar & CFN

Exit I-10 @ Haven Ave. Go south to Jurupa St. Go right (west) on Jurupa St., then left (south) on Turner Ave. Exit Hwy 60 @ Archibald Ave. Go north to Jurupa St. Turn right (east) on Jurupa St. and right (south) on Turner Ave. Station on left.

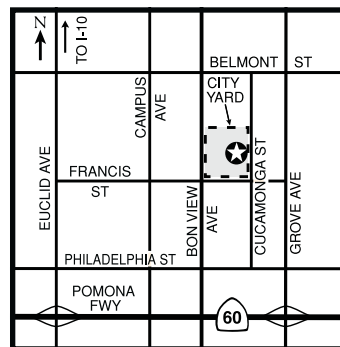
Los Angeles – Clean Energy/Los Angeles International Airport



10400 Aviation Blvd.
 Los Angeles, CA 90045
 (866) 278-3674
 Access: Public 24 Hrs
 Payment: Clean Energy, Visa, MasterCard, Voyager

Exit I-405 @ Century Blvd. Go west on Century toward LAX, then left (south) on Aviation Blvd. Station @ corner of 104th St., on the left.

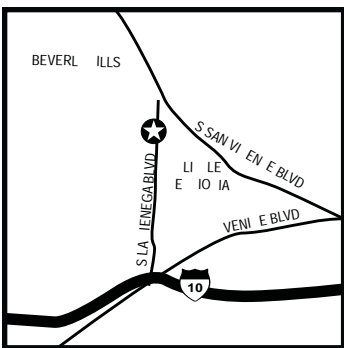
Ontario – City of Ontario



1440 South Cucamonga Ave
 Ontario, CA 91761-5502
 (909) 395-2600
 Access: Public 24 Hrs
 Payment: Visa, MC, City of Ontario Card

Exit I-10 @ Euclid Ave. and go south. Turn left (east) on Belmont St. and right (south) on Cucamonga St. Turn right into City Yard.(4.5) Exit Hwy 60 @ Euclid Ave. and go north. Turn right (east) on Francis St. and left (north) on Cucamonga St. Turn left into city yard.

Los Angeles – Clean Energy/La Cienega Union 76



1004 S La Cienega Blvd.
 Los Angeles, CA 90035

From Santa Monica Freeway (I-10): Take exit for Venice Blvd toward La Cienega Blvd and take a slight left at Cadillac Ave and the destination will be on the right.

Ontario - Clean Energy/Ontario Airport

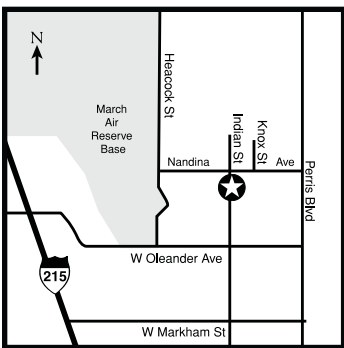


3350 John Bangs Drive
 Ontario, CA
 (866) 278-3674
 Access: Public 24 hrs
 Payment: MC, Visa, Voyager, Clean Energy

For information on opening contact Clean Energy 562/493-2804

From 60 Freeway: Exit Haven and go north to Airport Drive
 From 10 Freeway: Exit Haven and go south to Airport Drive.

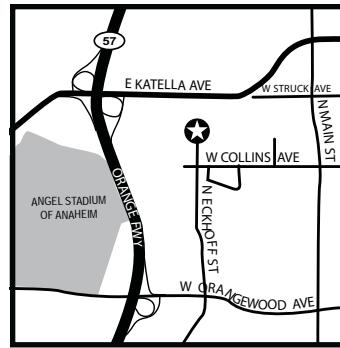
Moreno Valley – Clean Energy/Waste Management



17700 Indian Street
 Moreno Valley, CA 92552
 Phone: (866) 278-3674
 Access: Public 24 hrs
 Payment: Clean Energy, VISA, MC, Voyager, AmX

From Hwy 215 Exit 215 at Oleander Ave. Go East on Oleander Ave. to Indian Street. Turn Left on Indian Street and go north to 17700 Indian. Station is on Right.

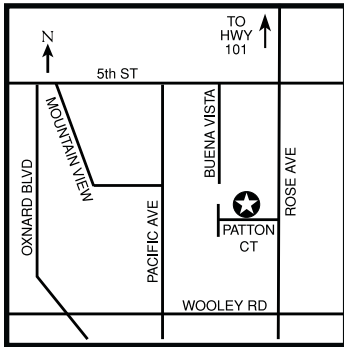
Orange – County of Orange



2023 W. Collins Avenue
 Orange, CA 92867
 (714) 628-7000
 Access: Public 24 hrs
 Payment: MC, Visa, Voyager, AmEx, WE

From Orange Freeway (I-57): Take the Orangewood Ave exit and Take the Orangewood Ave exit. Take the Orangewood Ave exit and the destination will be on the left.

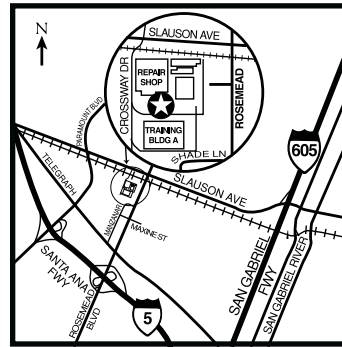
Oxnard – SoCalGas Base



1600 Patton Court
 Oxnard, CA 93030-7326
 (800) 427-2000
 Access: Public 24 Hrs
 Payment: Visa, MasterCard, Amex,
 Voyager, Wright Express

Exit Hwy 101 @ Rose Ave. Go south
 approximately 2 miles to Patton Ct.
 Turn right. Station on right.

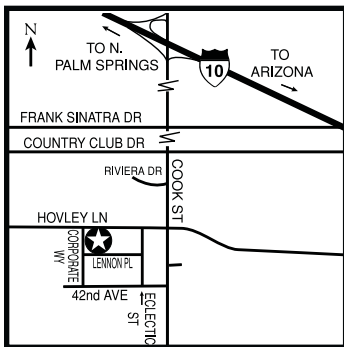
Pico Rivera – SoCalGas Base



8101 South Rosemead Blvd
 Pico Rivera, CA 90660-5100
 (800) 427-2000
 Access: 7AM-5PM M-F
 Payment: Visa, MasterCard, AmEx,
 Voyager, Wright Express

Exit I-5 @ Rosemead Blvd. and go
 north. Enter SoCalGas facility on left.

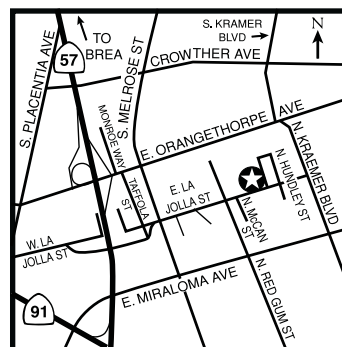
Palm Desert – Clean Energy/Waste Management of the Desert



41575 Eclectic Street
 Palm Desert, CA 92260-1968
 (866) 278-3674
 Access: Public 24 Hrs
 Payment: Clean Energy, Visa Master-
 Card, Voyager

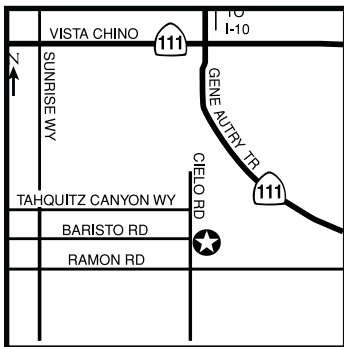
From I-10, take the Cook Street exit
 and drive South, approximately 3
 miles. Turn right on Hovley Lane,
 then left on Eclectic St. Turn right on
 Lennon Pl. Station at corner of
 Lennon Pl. and Corporate Way.

Placentia – City of Placentia



2999 3/4 E. La Jolla Street
 Placentia, CA 92806
 (714) 238-2428 (Bus. Hrs. only)
 Access: Public 24 Hrs
 Payment: Visa, MasterCard, Wright
 Express/Voyager, AmX
 Exit Hwy 57@E. Orangethorpe
 Avenue and go east. Turn right on
 Melrose St., then left on La Jolla St.
 Station on left. Located in Placentia
 Maintenance Yard - look for sign.

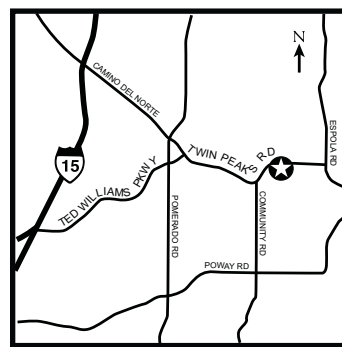
Palm Springs – Clean Energy/Palm Springs Airport



3400 E. Tahquitz Canyon Way
 Palm Springs, CA 92262
 (866) 278-3674
 Access: Public 24 Hrs
 Payment: Clean Energy

Exit I-10 @ Gene Autry Tr. Go south
 to Hwy 111/ Vista Chino and go west
 (right). Turn south (left) at Sunrise
 Way, then east (left) on Baristo Rd.
 Proceed to its terminus at Palm
 Springs Airport. Station on right.

Poway – Poway USD



13626 Twin Peaks Road
 Poway, CA 92064
 Access: MF 5AM-12P
 Payment: MC, Visa, AMEX

From Hwy 15: Exit at Ted Williams
 Parkway. Go east on Ted Williams to
 Twin Peaks Road. Turn Right on Twin
 Peaks Road. Pass Midland Road.
 Station is on right.

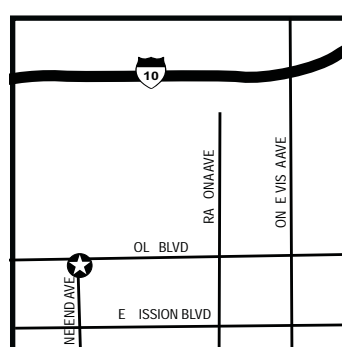
Pasadena – Clean Energy/SoCalGas Base



3528 E. Foothill Blvd.
 Pasadena, CA 91107
 (866) 278-3674
 Access: Public 24 Hrs
 Payment: Clean Energy, Visa, Master-
 Card, Voyager

Exit I-210 @ Madre Street and turn
 north. Proceed to Foothill Blvd and
 turn right. Station on the right.

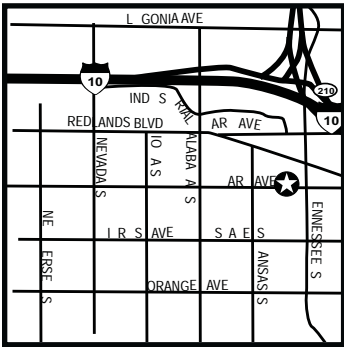
Pomona – Clean Energy/Foothill Transit



200 NE End Avenue
 Pomona, CA 91767
 (562) 493-2804
 Access: Public 24 hrs
 Payment: Clean Energy, Visa, MC,
 Voyager

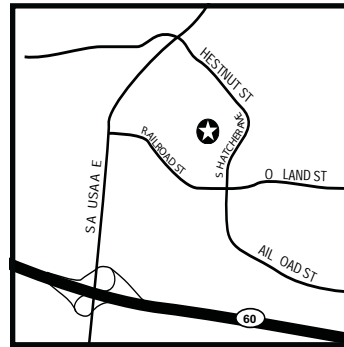
From (I-10): Take the Monte Vista Ave
 exit and turn left at Monte Vista Ave.
 Turn right at E Mission Blvd and then
 Turn right at SE End Ave and destina-
 tion will be on the right.

Redlands – City of Redlands



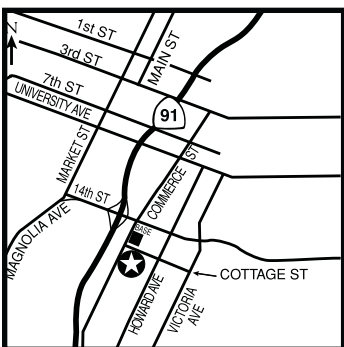
1270 West Park Avenue
 Redlands, CA 92373
 (909) 798-7567
 Access: Public 24 hrs
 Payment: Account with city
 From I-10 Fwy: Take Tennessee exit South. Take 3rd right on W Park Ave and destination will be on the right.

Rowland Heights – Valley Vista Services



1037 Hatcher Street
 Rowland Heights, CA 91748
 (800) 442-6454
 Access: Public 24 hrs
 Payment: Visa, MC, Discover, WE
 From (CA-60): Take the Azusa Ave exit and Turn right at S Azusa Ave. Take the 2nd right onto Railroad St then Take the 2nd right onto Railroad St.

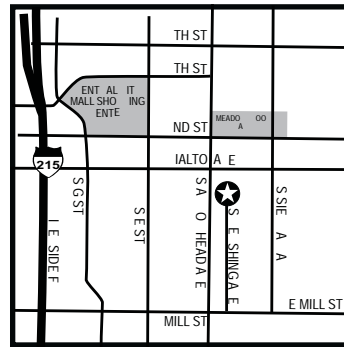
Riverside – SoCalGas Base



4495 Howard Avenue
 Riverside, CA 92507-5534
 (800) 427-2000
 Access: Public 24 Hrs
 Access gate w/ credit card
 Payment: Visa, Mastercard, AmEx, Voyager, Wright Express

Exit Hwy 91 @ 14th St. Go east to Howard Ave. Turn right (south) on Howard Ave., then right again on Cottage St. Station on left.

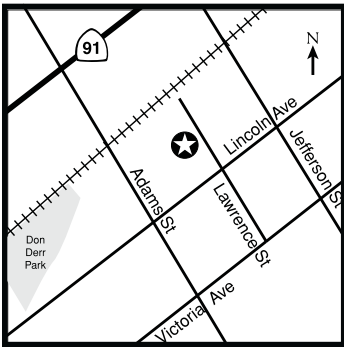
San Bernardino – City of San Bernardino



187 S. Pershing
 San Bernardino, CA 92408
 (909) 384-5220
 Access: Public 24 hrs
 Payment: Visa, MC, Voyager

From Riverside Freeway (I-215): Exit onto N I St and turn left at W Rialto Ave. Turn right at the 1st cross street onto S Arrowhead Ave and take the 1st left onto W Hilda St. W Hilda St turns right and becomes S Pershing Ave and destination will be on the left.

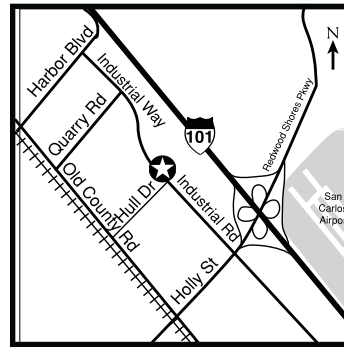
Riverside – City of Riverside



8095 Lincoln Avenue
 Riverside, CA 92504
 Phone:
 Access: Public 24 hrs
 Payment: VISA, MC, Voyager, Wright Express, AmX

From Hwy 91: Exit Hwy 91 at Auto Center Drive/Adams. Go South on Auto Center Drive/Adams to Lincoln Ave. Turn Left on Lincoln Ave. At Lawrence Street, turn Left. Station is on the left.

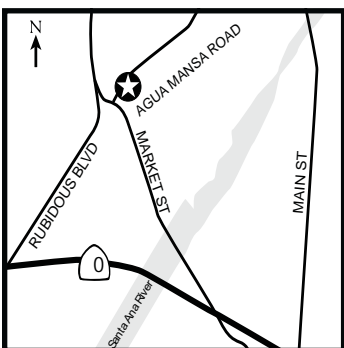
San Carlos – PG&E Service Center



1970 Industrial Way
 San Carlos, CA 94002
 (800) 684-4648
 Access: Public 24 Hrs
 Payment: PG&E

From Hwy 101 northbound, exit @ Holly St. Take Holly St. west to Industrial Way, then north (right) on Industrial Way.
 From Hwy 101 southbound, exit @ Harbor Blvd. and go west on Harbor. Turn south (left) on Industrial. Station on left.

Riverside – Clean Energy/ County of Riverside

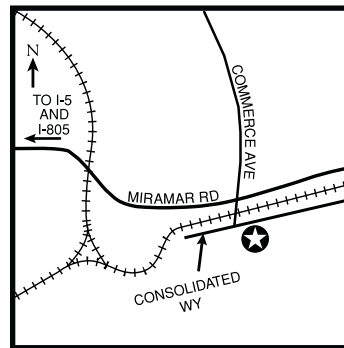


1830 Agua Mansa Road
 (street address may change)
 Riverside, CA
 (866) 278-3674
 Access: Public 24 hrs
 Payment: MC, Visa, Voyager, Clean Energy
 [Proposed opening mid 2008]

For information on opening contact Clean Energy 562/493-2804

From 60 Freeway: Exit Market Street. Drive north on Market Street to Agua Mansa Road. Right on Agua Mansa. Station is on right.

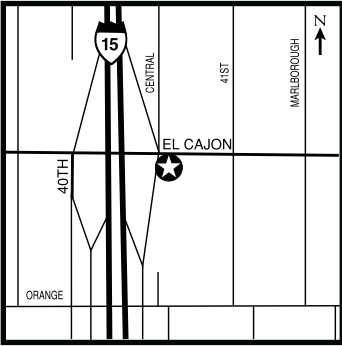
San Diego – SDG&E Service Center



6875 Consolidated Way
 San Diego, CA 92121-2602
 (800) 411-7343
 Access: Public 24 Hrs
 Payment: SDG&E [will add Visa, MC, in 2006]

Exit I-5 or I-805 @ La Jolla Village Dr. / Miramar Rd. exit (La Jolla Village becomes Miramar Rd. east of I-805). Go east on Miramar Rd., right (south) on Commerce Ave. and left (east) on Consolidated Way. Station on right.

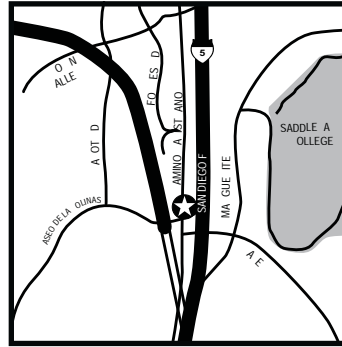
San Diego – Clean Energy/Pearson Ford



4067 El Cajon Blvd.
San Diego, CA
Access: 24 Hrs
Payment: Clean Energy, Visa, MasterCard, Voyager

Exit Hwy 15 @ El Cajon Blvd. East on El Cajon Blvd past Central Ave. Station is on Right in Regional Transportation Center (SE Corner of Highway 15 and El Cajon Blvd.)

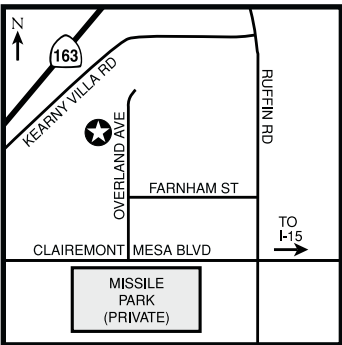
San Juan Capistrano – Avery Arco Petroleum



28662 Camino Capistrano
San Juan Capistrano, CA 92677
Access: Public 24 hrs
Payment: Visa, MC, Voyager, Ax, WE

From (I-5): Take the Avery Pkwy exit and turn right at Avery Pkwy. Turn right at Camino Capistrano and the destination will be on the right.

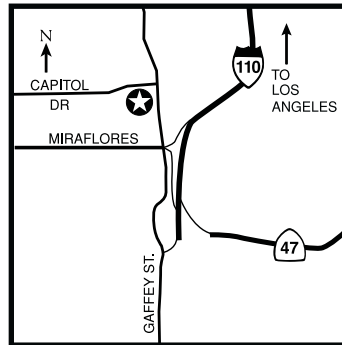
San Diego – SDG&E Service Center



5488 Overland Avenue
San Diego, CA 92123-1205
(800) 411-7343
Access: Public 24 Hrs
Payment: Voyager, Wright Express, AmEx, MC, Visa

Exit I-15 @ Clairemont Mesa Blvd. Go west on Clairemont Mesa Blvd. to Overland Ave., then right (north) on Overland Ave. Station on left.

San Pedro – SoCalGas Base



755 West Capitol Drive
San Pedro, CA 90731-1226
(800) 427-2000
Access: Public 24 Hrs
Payment: Visa, Masterdard, AmEx, Voyager, Wright Express

Exit I-110 southbound @ Miraflores. Go north on Gaffey St. to Capitol Drive. Station is on corner of Gaffey and Capitol, on left.

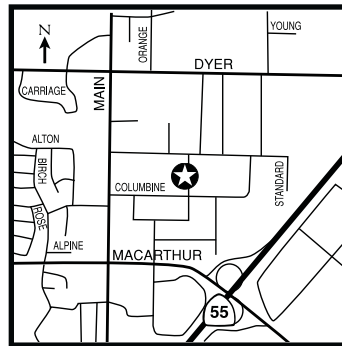
San Diego – Clean Energy/Shell Oil/San Diego Int'l Airport



2521 Pacific Highway
San Diego, CA 92101-1233
(800) 411-7343
Access: Public 24 Hrs
Payment: Clean Energy, Visa, MasterCard, Voyager

Exit I-5 northbound @ Hawthorn St. Go west on Hawthorn St. to Pacific Hwy. Exit I-5 southbound @ 1st St. and turn south to Beech St. Turn right (west) on Beech St. and take to Pacific Hwy. Turn right (north) on Pacific Hwy. Station on right.

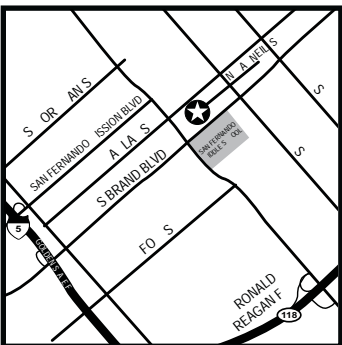
Santa Ana – Clean Energy/ SoCalGas/John Wayne Airport



3210 S. Maple Ave
Santa Ana, CA 92702
(866) 278-3674
Access: Public 24 Hrs
Payment: Clean Energy, Visa, MC, Voyager

Exit Hwy 55 @ Macarthur Blvd and go east to Main St. Turn right on Main. Turn right on Columbine. Turn left on Maple. Station on the left. Exit I-405 @ Bristol. Proceed north on Bristol to Macarthur. Turn right on Macarthur. Turn left on Main Street. Turn right on Columbine. Turn left on Maple. Station on the left.

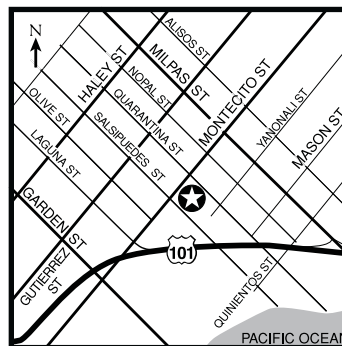
San Fernando – City of San Fernando



120 N. Macneil Street
San Fernando, CA 91340
(818) 898-1293
Access: Public 24 hrs
Payment: Visa, MC, AmEx, Voyager

From I-5: Take exit 157 for S F Mission Blvd and turn left at W San Fernando Mission Blvd. Turn right at Truman St Take then take the 1st left onto S Maclay St Take then the 1st right onto 1st St Take and the next 1st left onto N Macneil St and the destination will be on the right.

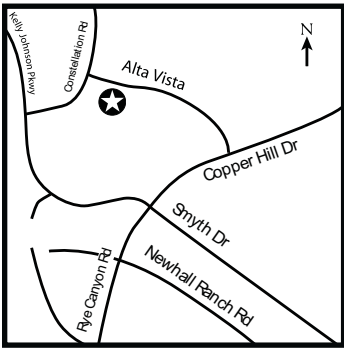
Santa Barbara – SoCalGas Base



630 E. Montecito St.
(entrance on Quarantina)
Santa Barbara, CA 93103-3251
(805) 683-8293
Access: Public 24 Hrs
Payment: Visa, Master Card AmEx, Voyager, Wright Express

From Hwy 101, exit at Milpas St. Turn away from the ocean, and proceed to Montecito St. Turn left on Montecito St., go 2 blocks & turn left on Quarantina. Station on right.

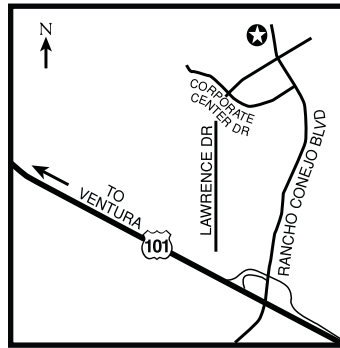
Santa Clarita – Clean Energy/City of Santa Clarita



28273 Alta Vista
 Santa Clarita, CA
 Phone: (866) 278-3674
 Access: Public 24 hrs
 [open summer 2005]
 Payment: Clean Energy, VISA, MC,
 Voyager

From Hwy 5 (north or southbound):
 Exit at Magic Mountain Parkway. Go
 West on Magic Mountain Parkway
 (toward Magic Mountain) to The Old
 Road. Turn Right on The Old Road.
 Turn Right on Rye Canyon Road.
 Continue on Rye Canyon Road/Cop-
 per Hill Drive to Alta Vista. Turn Left
 on Alta Vista. Station is on left.

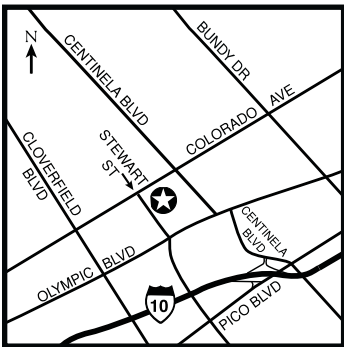
Thousand Oaks – Pinnacle/City of Thousand Oaks



1993 Rancho Conejo Blvd
 Thousand Oaks, CA 91320
 (432) 694-0202
 Access: Public 24 Hrs
 Payment: Visa, MC, Pinnacle

Exit Hwy 101 @ Rancho Conejo
 Blvd./ Borchard Rd. Go north on Ran-
 cho Conejo past Corporate Center Dr.
 Station is on left at end of street.

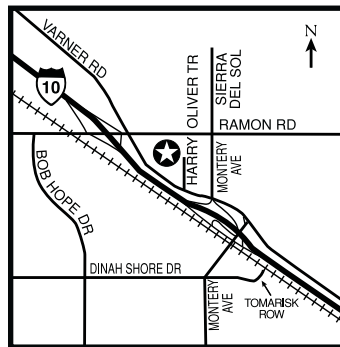
Santa Monica – Clean Energy/ SoCalGas Base



1701 Stewart Street
 Santa Monica, CA 90404-4021
 (866) 278-3674
 Access: Public 24 Hrs
 Payment: Visa, Mastercard, AmEx
 Voyager, Wright Express

Exit I-10 @ Centinela Blvd. Turn left
 (north) on Centinela Blvd. Turn left
 (west) on Olympic Blvd. Turn right
 (north) on Stewart St. Station on
 right.

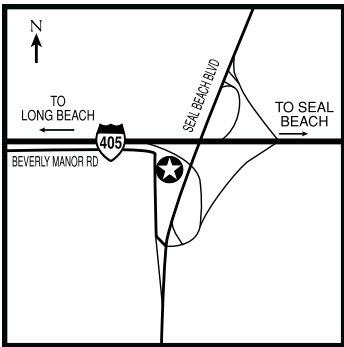
Thousand Palms – SunLine Transit Agency



32-505 Harry Oliver Trail
 Thousand Palms, CA 92276
 (866) 278-3674
 Access: Public 24 Hrs
 Payment: Visa, MasterCard, Voyager

Exit I-10 @ Ramon Rd. Go east on Ram-
 on Rd. Turn right (south) on Varner
 Rd. Turn left (north) on Harry Oliver
 Trail. Station on left.

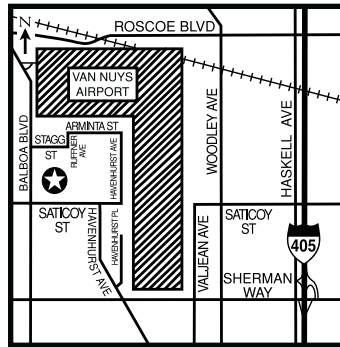
Seal Beach – Clean Energy/Seal Beach



3101 Beverly Manor Road
 Seal Beach, CA 90740-2526
 (866) 278-3674
 Access: Public 24 Hrs
 Payment: Clean Energy, Visa,
 MasterCard, Voyager

From I-405 northbound, exit @ Seal
 Beach Blvd. Go west on Seal Beach
 Blvd. Turn right on Beverly Manor Rd
 (first traffic signal). Go ~ mile. From
 I-405 southbound, exit @ Seal Beach
 Blvd. Continue straight across Seal
 Beach Blvd. (i.e., Beverly Manor). Go
 ~ mile. Station on right.

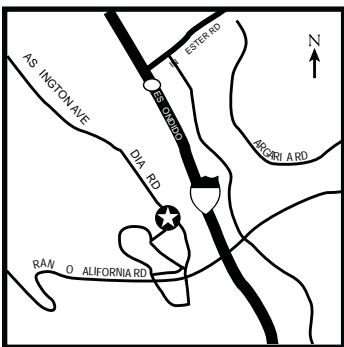
Van Nuys – SoCalGas Base



16645 Saticoy Street
 Van Nuys, CA 91406-2837

New for Spring 2010

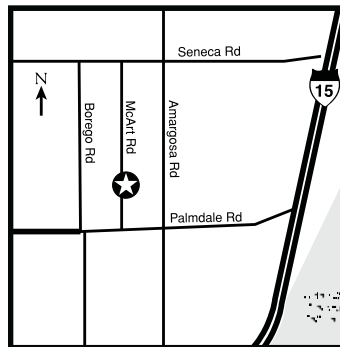
Temecula – Downs Energy



27985 Diaz Road
 Temecula, CA 92590
 (951) 271-0988
 Access: Public 24 hrs
 Payment: Card Key

From I-15 Freeway: Take Rancho Cali-
 fornia Rd exit towards Old Town Front
 St. Turn left at Rancho California
 Rd, take 2nd right onto Diaz Rd and
 destination will be on the left.

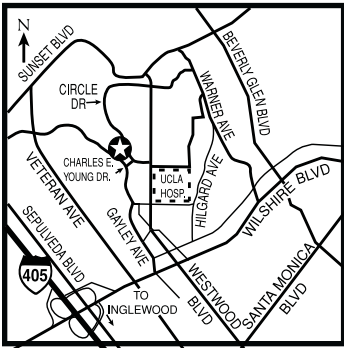
Victorville – City of Victorville



14220 McArt Rd.
 Victorville, CA 92392
 (760) 241-6365
 Access: Public, 24 hrs.
 Payment: Visa/MC or Victorville will
 bill you

From I-15 Exit Palmdale Road and
 go east for 1 mi. Turn right on McArt
 (first street past Amargosa). Station
 on right.

Westwood – Clean Energy/UCLA

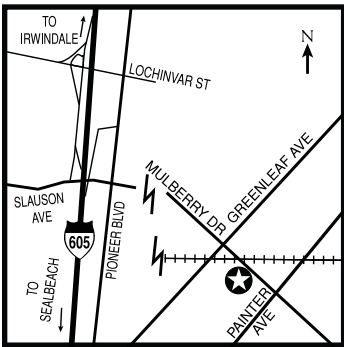


741 Charles E. Young Drive
(street address might change)
Westwood, CA 90024
Proposed Access: Public 24 hrs
Proposed Payment: Clean Energy,
MC VISA, Voyager
[Proposed opening mid 2008]

For information on opening contact
Clean Energy at (562) 493-2804

From I-405. exit at Wilshire Blvd
and travel east. Turn left (north)
onto Gayley Ave. and right onto
Charles E. Young Drive. Station
on left.

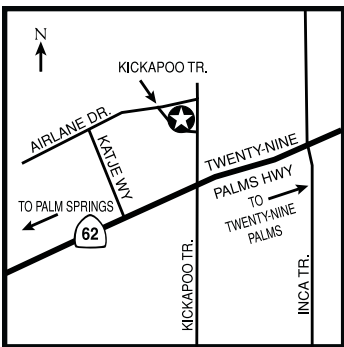
Whittier – Whittier School District



13200 Mulberry Drive
Whittier, CA 90602
(652) 689-8121
Access: Public 24 Hrs
Payment: Visa, MC

From I-605 northbound, exit at Slau-
son Ave. Turn right at Pioneer Blvd,
then left at Slauson Ave. From I-605
southbound, exit freeway at Slauson
Ave. Continue on off-ramp to Slauson
Ave. and turn left. Continue on Slau-
son Ave. for about 1 mile. Slauson
Ave. becomes Mulberry Drive at
Greenleaf Ave. Station on right.

Yucca Valley - Clean Energy / Yucca Valley



7435 Kickapoo Trail
Yucca Valley, CA 92284-3133
(866) 278-3674
Access: Public 24 Hrs
Payment: Clean Energy

From Hwy 62, turn north at Kickapoo
Trail. Turn west (left) where Kickapoo
splits. Station on right.

A message on behalf of the breathing public:

*Thanks for
your efforts in
driving toward
cleaner air!*



South Coast Air Quality Management District is the air pollution control agency for the urban portions of Los Angeles, Orange, Riverside, and San Bernardino counties in Southern California - - a jurisdiction of more than 10,700 square miles and 159 cities in the South Coast Basin. SCAQMD partners with alternative fuel stakeholders to accelerate deployment of lower-emission vehicles, technologies, and products for the nearly 17 million residents of Southern California.

In an ongoing effort to keep the public informed and up to date, SCAQMD has developed a **free iPhone application which provides real time air quality information including the locations of CNG stations throughout California.** Download the FREE App now from the App Store (Search on "AQMD").

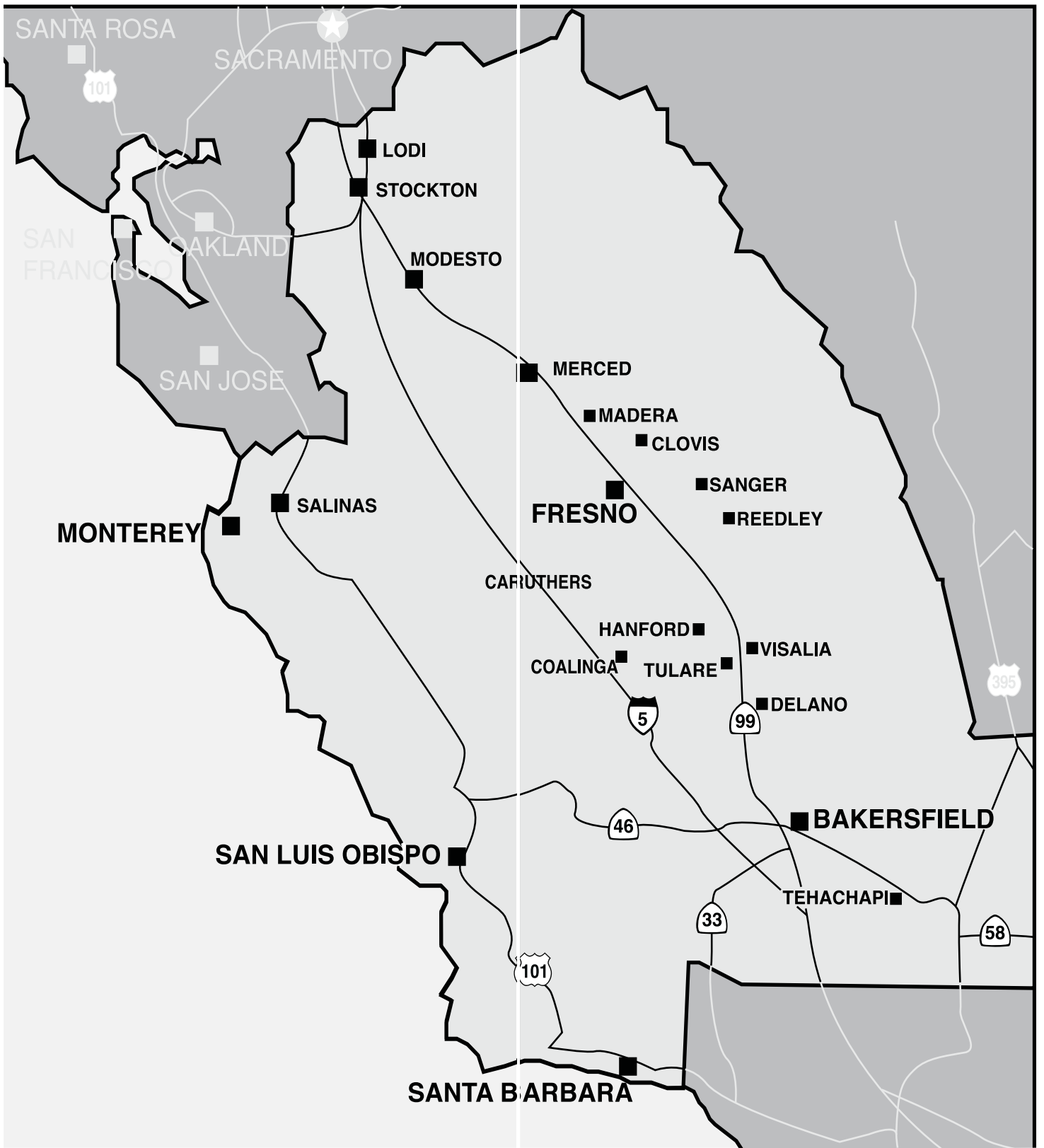
It is efforts like this that will help us all breathe cleaner air - - and live healthier lives.



South Coast
Air Quality Management District
www.aqmd.gov

21865 Copley Drive
Diamond Bar, CA 91765-4178

Cleaning the air that we breathe...



Bakersfield – PG&E Service Center



4101 Wible Road
 Bakersfield, CA 93313-2621
 (800) 684-4648
 Access: Public 24 Hrs
 Payment: PG&E

Exit Hwy 99 @ White Lane. Go west to Wible Rd., then south 1/8 mile. Station on right.

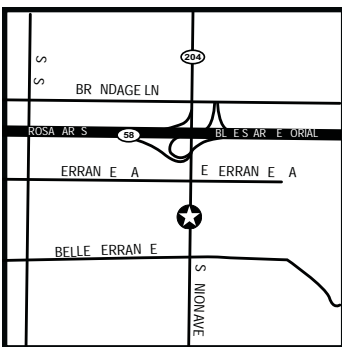
Delano – City of Delano



725 S. Lexington Street
 Delano, CA 93215-3617
 (661) 721-3350
 Access: Public 24 Hrs
 Payment: VISA, MC, Wright Express, Voyager, Discover

From Hwy 99, exit at Woollomes Avenue. Turn east on Woollomes Ave. (left from southbound, right from northbound) and proceed to Lexington St. Turn left on Lexington. Station on left.

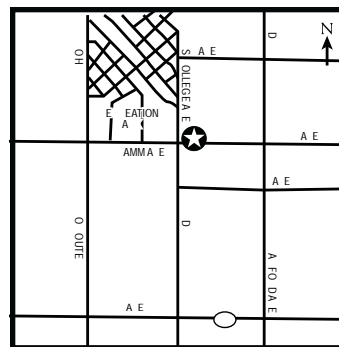
Bakersfield – Kern County Schools



705 South Union Avenue
 Bakersfield, CA 93307
 (661) 852-5804
 Payment: Credit

From CA-99: Take the exit onto CA-58 E toward Mojave/Tehachapl. Take the Union Ave/CA-204 exit and turn right at S Union Ave. Destination will be on the right.

Dinuba – City of Dinuba



1088 E. Kamm Avenue
 Dinuba, CA 93618
 (559) 591-5944
 Payment: City Fuel Card by application only

From Ave 400/CA-201: Exit north on Rd 84 and take 2nd right and Ave 408/E Kamm Ave. Destination will be on the right.

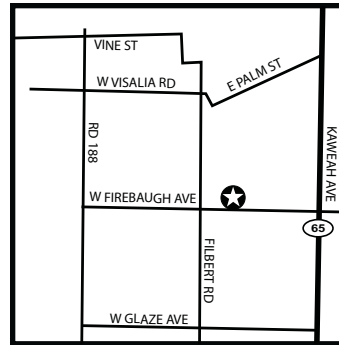
Caruthers – Southwest Transportation Agency



16644 S. Elm Ave
 Caruthers CA 93609
 Phone: (559) 644-1000
 Access: 5:30 AM to 5:30PM Mon-Fri
 Payment: VISA, MC (pay at the office not at the pump)

From Hwy 99 South: In Fresno, exit Hwy 41 south. Go 16 miles south on Hwy 41 to Elkhorn Avenue. Turn right on Elkhorn Ave then right on Elm Avenue. Turn right into station from Elm Avenue.

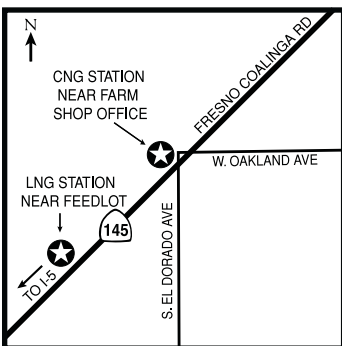
Exeter – City of Exeter



350 W. Firebaugh Avenue
 Exeter, CA 93221
 Payment: Visa, MC

From (CA-65): Take Ave 276/E Firebaugh Ave exit west and the destination will be on the left.

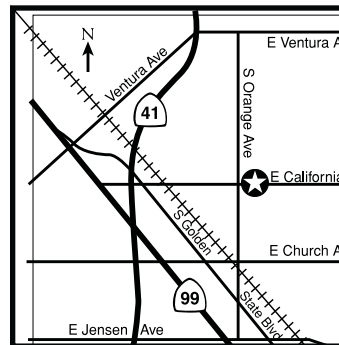
Coalinga – Harris Farms (CNG & LNG)



Oakland Ave & Hwy 145
 Coalinga, CA 93210
 (559) 884-2477
 Access: By Arrangement Only
 Payment: By Arrangement

From I-5, exit at Hwy 145 and go northeast, 0.5 miles to Harris Farms Feedlot for the LNG station (on left), or 2 miles to the Harris Farms Shop office for the CNG station (on left).

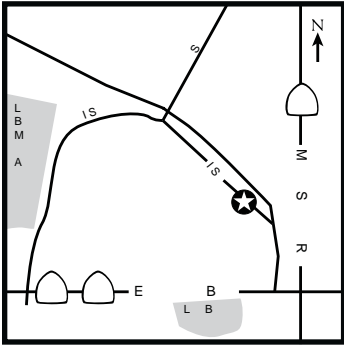
Fresno – PG&E Service Center



3754 E. California Avenue
 Fresno, CA 93702
 (800) 684-4648
 Access: Public 24 Hrs
 Payment: PG&E

From Hwy 99 Northbound: Exit at East Jensen Ave. Turn right and travel east 0.7 mi. (Turns into Jensen Bypass). Turn left on S Pullman Ave, then left again onto E Jensen. Follow the road around as it turns into S Orange Ave. Travel north on S. Orange for 1 mile to E. California Ave. Turn right onto E. California- travel east 0.2 mile. Station is on the right.

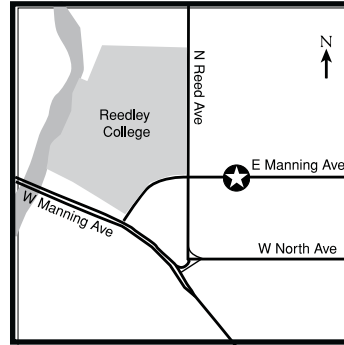
Los Banos – PG&E Los Banos Service Center



940 I Street
 Los Banos, CA 93635
 (800) 920-1166
 Payment: Visa, MC, Voyager, WE

From (165) Mercy Springs Road: Exit West onto E Pacheco Blvd (152) (33): Slight Right on I Street and destination will be on right.

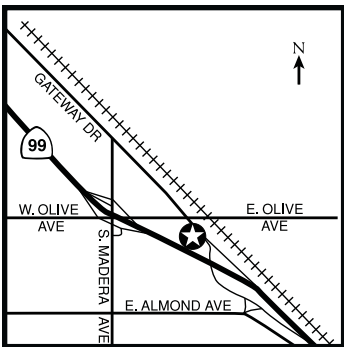
Reedley – Kings Canyon Unified School District



675 W. Manning Ave
 Reedley, CA. 93654
 (559) 637-1210 x 1219
 Access: Public 6am to 9pm Monday thru Friday other times by arrangement (Public must register at office before fueling)
 Payment: Visa, MC, Voyager & Wright Express

From Hwy 99: Exit at E. Manning Ave. and go East. E. Manning becomes W. Manning. Entrance to school bus yard on Right after crossing N. Reed Ave.

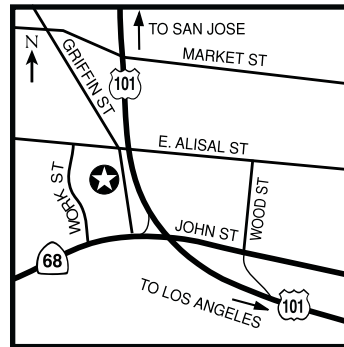
Madera – Tessei Petroleum



1300 S. Gateway Drive
 Madera, CA 93637-4700
 (559) 673-3597
 Access: Public 24 Hrs
 Payment: Tessei Card, CFN, & Fleet-Star (all hrs)
 Also Accepts Major CCs and Cash from 8-5 M-F

From Hwy 99, exit at Olive Avenue and go east. Turn right at S. Gateway Dr. Station on left.

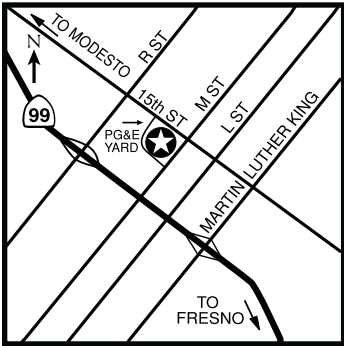
Salinas – PG&E Service Center



390 Griffin Street
 Salinas, CA 93901-4304
 (800) 684-4648
 Access: Public 24 Hrs
 Payment: PG&E

From Hwy 101 northbound, exit at Wood St. & turn left on John St. Turn right on Work. Right on E. Alisal. Then right on Griffin St. From Hwy 101 southbound, exit at John St. Go west on John St., then right (north) on Work St., then right (north) on E. Alisal St. Station at corner of E. Alisal St. & Griffin St.

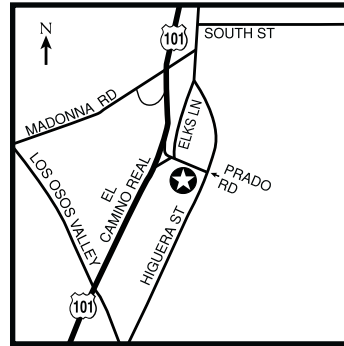
Merced – PG&E Service Center



624 W. 15th Street
 Corner of "M" & 15th Streets
 Merced, CA 95348-2404
 (800) 684-4648
 Access: Public 24 Hrs
 Payment: PG&E

From Hwy 99 northbound, exit at Martin Luther King. Turn right on M.L.K., and left on 15th St. Station in PG&E yard on left.
 From Hwy 99 southbound, exit @ R St. Go left on R St., then right on 15th St. to station on right.

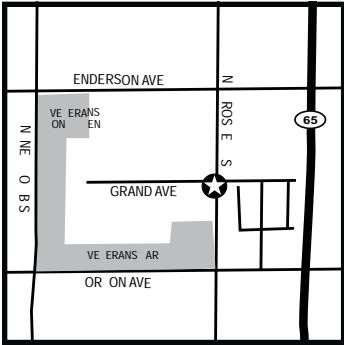
San Luis Obispo – Clean Energy/J.B.Dewar Fuels



75 Prado Road
 San Luis Obispo, CA 93401
 (866) 278-3674
 Access: Public 24 Hrs
 Payment: Clean Energy, Visa, MC

From Hwy 101 northbound, exit @ Prado Rd. Station on right. From Hwy 101 southbound, exit @ Madonna Rd. Turn right (east) on Madonna Rd., right (south) on Higuera St. and right (west) on Prado Rd. Station on left.

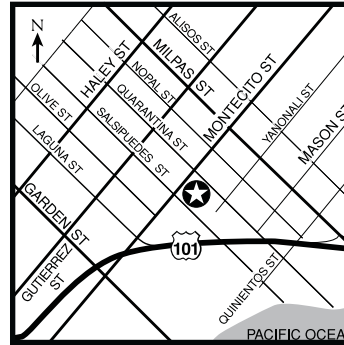
Porterville – City of Porterville



555 N. Prospect Street
 Porterville, CA 93257
 Payment: Visa, MC

From (CA-65): Take the Henderson Ave exit and Turn left at W Henderson Ave. Turn left at N Prospect St and the destination will be on the left.

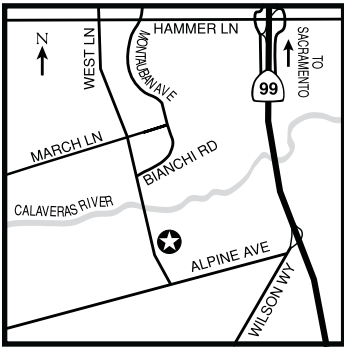
Santa Barbara – SoCalGas Base



630 E. Montecito St.
 (entrance on Quarantina)
 Santa Barbara, CA 93103-3251
 (805) 683-8293
 Access: Public 24 Hrs
 Payment: Visa, Master Card AmEx, Voyager, Wright Express

From Hwy 101, exit at Milpas St. Turn away from the ocean, and proceed to Montecito St. Turn left on Montecito St., go 2 blocks & turn left on Quarantina. Station on right.

Stockton – PG&E Service Center



4040 West Lane
 Stockton, CA 95204-2436
 (800) 684-4648
 Access: Public 24 Hrs
 Payment: PG&E

From Hwy 99, exit @ Hammer Lane and go west. Turn south onto West Lane. Station is on the left after you pass over the Calaveras River.

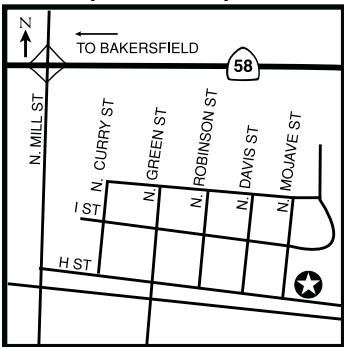
Visalia – Pinnacle/City of Visalia



419 N. Cain Street
 Visalia, CA 93292
 (432) 694-0202
 Access: Public 24 Hrs
 Payment: Visa, MC, Voyager,
 Pinnacle CNG

From Hwy 99: Take 198 and go east. In Visalia exit 198 at Ben Maddox Way. At the off-ramp turn right. Turn right on Ben Maddox Way. Continue north to Main

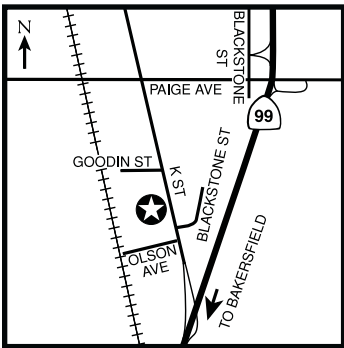
Tehachapi – Tehachapi USD



401 East H Street
 Tehachapi, CA 93561-1410
 (661) 822-2115 (Jim Scott)
 Access: Public 24 Hrs
 Payment: MC, Visa

From Hwy 58, exit at Mill St. and go south. Turn east (left) on East H St. and go 5 blocks. Station on left.

Tulare – Tulare City Yard (CNG & LNG)



3989 South K Street
 Tulare, CA 93274
 (559) 684-4318
 Access: Public 24 Hrs
 Payment: CFN, Fleetstar

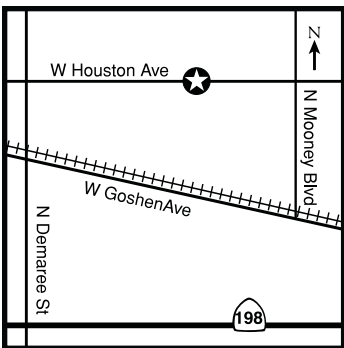
From Hwy 99 northbound, exit @ K St. Station on left. From Hwy 99 southbound, exit @ Paige Ave. Go west (right) on Paige Ave., then turn left (south) on K St. Station on right.



GREENFIELD

Leading Technologies for NGV Fueling Equipment

Visalia – Pinnacle/Visalia Unified School District



2425 W. Houston Ave
 Visalia CA.
 (432) 694-0202
 Access: Public 24hrs
 Payment: Visa, MC, Pinnacle

From Hwy 99: Exit at Hwy 198 and go East. Exit on Demaree Rd and go Left (North). Turn Right on Houston and Right into lot just past Woodland.

Natural Gas Vehicles: Private Sector and Public Policy Equal Progress

Natural gas as a transportation fuel had some of its earliest success in California, where vehicles and fueling stations first began appearing more than 20 years ago. Yet during that time natural gas vehicles have made even greater progress in many other parts of the world. In the last five years alone the number of NGVs worldwide has exploded from 2.5 million to almost 9 million.

From the heart of Europe to the emerging economies of South America and the far east, natural gas is being recognized as a low-cost, low-emission, safe and secure transportation fuel. And the development of biomethane from landfills, dairies, feedlots and wastewater treatment plants is turning a fugitive greenhouse gas into a captured and renewable near-zero carbon fuel.

NGV Industry Hard-Working and Diverse: Progress like this doesn't happen by good luck, especially when it must overcome a very powerful and entrenched petroleum-based transportation system. In California it has been forged by the hard work of forward-thinking companies like natural gas utilities Southern California Gas Company and San Diego Gas and Electric, by fuel providers like Clean Energy, Trillium and Pinnacle, and by providers of industrial equipment like Cryostar and Weaver Inc.

American Honda has been a worldwide leader in the production of the Civic GX passenger sedan, and over the years Ford and GM have sold numerous CNG models in the US. Westport Innovations and Emission Solutions are industry leaders in the development of heavy-duty natural gas engines, and BAF Technologies has played a critical role in expanding light-duty vehicle availability through conversions of a variety of Ford models. Finally, the NGV industry is indebted to innovative companies like Waste Management, UPS, Super Shuttle and Yellow Cab of San Francisco that have made a strong commitment to natural gas vehicles in their fleets.

Policies Matter: For years the California Natural Gas Vehicle Coalition has stressed that public policy has an essential role to play in creating a lower-polluting, more diverse and reliable transportation fuel system. Many other countries have adopted policies that account for the full economic and environmental cost of petroleum and thus incentivize the adoption of cleaner, lower cost fuels like natural gas.

There is a reason why 20 different automakers produce natural gas vehicles for the world market; why GM alone makes 18 natural gas models through alliances with other automakers; why Austrians can choose from 28 factory model NGVs and 50 more retrofit models; why Sweden has developed a large-scale fueling infrastructure to carry near-zero carbon biomethane directly to the gas tanks of NGVs. These countries have implemented public policies to promote the use of natural gas and NGVs.

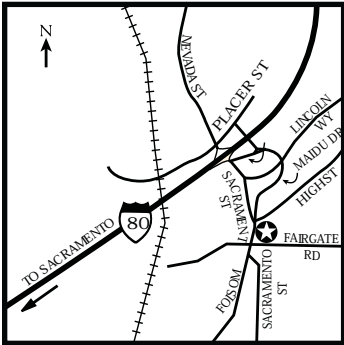
Good News in California: In recent years the California Legislature, Governor Schwarzenegger and key regulatory agencies

have focused their attention on the need for alternative fuels and have adopted an array of policies designed to transform the state's transportation fuel system. Actually, the effort began almost 20 years ago when California's major public utilities implemented a low emission vehicle program to promote the use of natural gas and electricity. Since then the policies and programs adopted to promote alternative fuels like natural gas have included:

- **SCAQMD Fleet Rules:** In 2000 and 2001 the South Coast Air Quality Management District adopted rules requiring seven vehicle fleets, including refuse trucks, taxis and shuttles, transit and school buses, and light-duty and heavy-duty public fleets to transition into low-emission alternative fuel vehicles. These rules helped kick-start and sustain the California NGV market.
- **Moyer program:** Administered by the Air Resources Board and local air districts, the program named to honor air quality pioneer Carl Moyer provides funding to encourage heavy-duty vehicle owners to reduce their diesel emissions below required levels, including by shifting to natural gas engines.
- **HOV Lane Access:** Since 1999 the state has allowed single occupant natural gas vehicles to use HOV lanes. The program has proved to be one of the strongest incentives to buy a natural gas vehicle, especially in urban areas with slow commutes.
- **State Alternative Fuels Plan:** Pursuant to AB 1007 enacted in 2005, the CA Energy Commission prepares the first comprehensive set of strategies and actions for the state to increase its use of alternative non-petroleum fuels. The study finds that natural gas reduces greenhouse gas emissions on a life-cycle basis between 21% and 30%.
- **AB 32:** In 2006 the Legislature and Governor enact the nation's first greenhouse gas emission reduction law, requiring that GHG emission levels be reduced to 1990 levels by 2020.
- **Port Clean Air Action Plans:** The state's three major ports – Los Angeles, Long Beach and Oakland – adopt clean air plans to reduce diesel emissions. Conversion of port trucks to clean-burning natural gas is a key component of the plans.
- **Low Carbon Fuel Standard:** One of the ARB's first major actions under AB 32 is to adopt a standard requiring that all transportation fuels have at least 10% lower carbon content, on a life-cycle basis, than gasoline and diesel by 2020. Natural gas is found to be LCFS-compliant upon adoption, and renewable biomethane has the lowest carbon content of all fuels analyzed.
- **AB 118:** In 2007 the Legislature and Governor approve about \$100 million in annual funding to support development and commercialization of alternative fuels and alternative fuel vehicles that will help the state reduce petroleum dependence and meet its AB 32 goals.



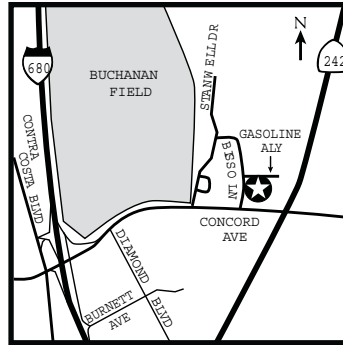
Auburn – PG&E Service Center



333 Sacramento Street
 Auburn, CA 95603
 (800) 684-4648
 Access: Public 24 Hrs
 Payment: PG&E

From I-80 eastbound, exit @ Maple Avenue. From I-80 westbound, exit @ Nevada St./Placer St. Maple Ave. becomes Auburn-Folsom Rd. Take Auburn-Folsom Rd. past the 7-11 store, then turn left on Sacramento St. Station on left.

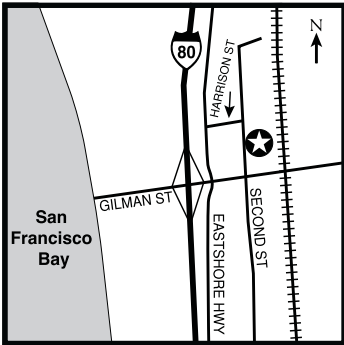
Concord - Pinnacle/Mt. Diablo USD



2352 Bisso Lane,
 Concord, CA 94520-4821
 (432) 694-0202
 Access: Public 24 hours,
 Payment: VISA, MC, Pinnacle

From I-680 northbound, exit @ Burnett Ave. Take Burnett east to Diamond Blvd and turn left. Go to Concord Avenue and turn right. Turn left on Bisso Lane. From I-680 southbound, take Concord Avenue exit. Turn left on to Contra Costa Blvd. Turn left on to Concord Avenue. Take Concord Avenue east to Bisso Lane. Turn left on Bisso.

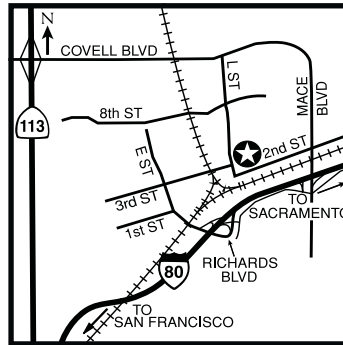
Berkeley – Trillium/City of Berkeley



1101 Second Street
 Berkeley, CA 94710
 (800) 920-1166
 Access: Public 24 Hrs
 Payment: All major CC

From I-80, exit at Gilman St. Take Gilman east to Second St. and turn left. Station on left.

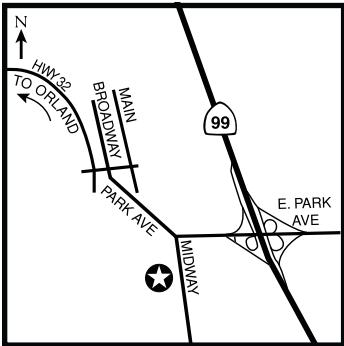
Davis – PG&E Service Center



316 L Street
 Davis, CA 95616-4231
 (800) 684-4648
 Access: Public 24 Hrs
 Payment: PG&E

Exit I-80 @ Mace Blvd. Go north on Mace Blvd. Turn left on 2nd Street. Station located at corner of 2nd and L St., on right.

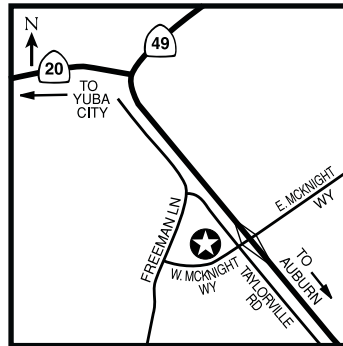
Chico – PG&E Service Center



11239 Midway
 Chico, CA 95928
 (800) 684-4648
 Access: Public 24 Hrs
 Payment: PG&E

Exit Hwy 99 @ Park Ave., then go west to Midway and turn south (left). Station on right.

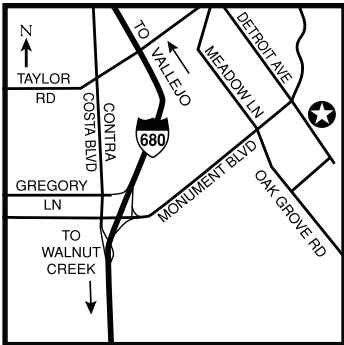
Grass Valley – PG&E Service Center



788 Taylorville Road
 Grass Valley, CA 95949-9613
 (800) 684-4648
 Access: Public 24 Hrs
 Payment: PG&E

Exit Hwy 49 @ McKnight Way. Go west two blocks. Enter station on right.

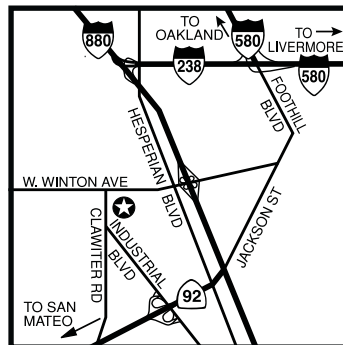
Concord – PG&E Service Center



1030 Detroit Avenue
 Concord, CA 94518
 (800) 684-4648
 Access: Public 24 Hrs
 Payment: PG&E

From I-680 northbound, exit @ Monument Blvd. Go east, then right on Detroit Ave. Station on left.
 From I-680 southbound, exit @ Gregory Ln., go left on Contra Costa Blvd., left (east) on Monument, then right on Detroit Ave.

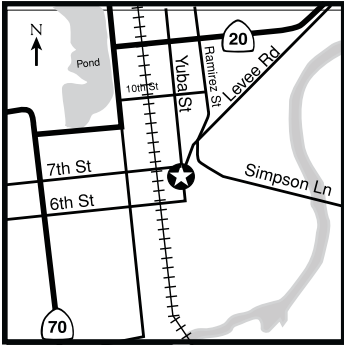
Hayward – PG&E Service Center



24300 Clawiter Road
 Hayward, CA 94545-2218
 (800) 684-4648
 Access: Public 24 Hrs
 Payment: PG&E

Exit Hwy 92 (San Mateo Bridge) @ Clawiter Rd. Go north. Station on right. (1.0)
 From I-880, exit @ Winton Ave., go west on Winton, then left (south) on Clawiter Rd. Station on left.

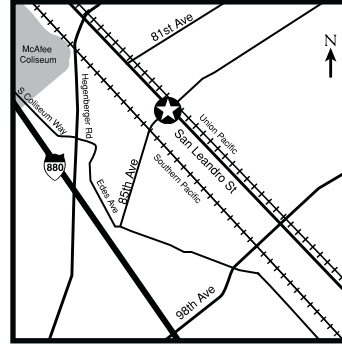
Marysville – PG&E Service Center



18 Seventh Street
 Marysville, CA
 Phone: (800) 684-4648
 Access: Public 24 hrs
 Payment: PG&E

From Hwy 99/70/E Street: Turn East on 7th Street. Station is 9 blocks East on the Right (before reaching Yuba Street).

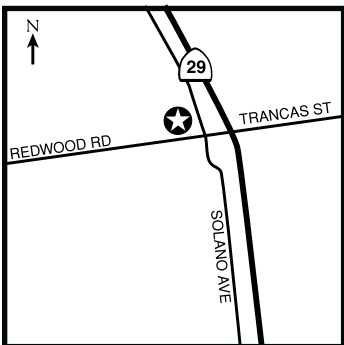
Oakland – Clean Energy/CFN Olympian



8515 San Leandro Street
 Oakland, CA 94621-1239
 Phone: (866) 278-3674
 Access: Public 24 hrs
 Payment: Clean Energy, VISA, MC, Voyager

From Hwy 880 Northbound: Exit Hwy 880 northbound at 98th Ave. Turn Right on 98th Ave. Turn Left on San Leandro Street. Station is on Left.
 From Hwy 880 Southbound: Exit Hegenberger Road. Turn Left onto Hegenberger Road (away from Oakland Airport). Turn Right on San Leandro Street. Station is on the Right.

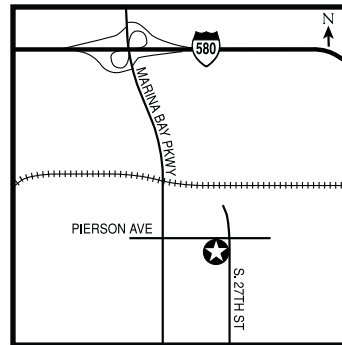
Napa – Redwood Exxon



2008 Redwood Ave
 Napa, CA 94558-3214
 (707) 252-6888
 Access: Public 24 Hrs
 Payment: Major CCs, Cash, & Napa Valley Petro.

Take Hwy 29 to the Redwood Rd./Trancas St. exit. Go west on Redwood Rd. to Exxon station, visible from Hwy. Station on right.

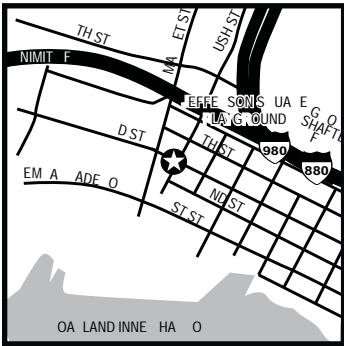
Richmond – PG&E Service Center



1100 S. 27th Street
 Richmond, CA 94804
 (800) 684-4648
 Access: 7am-5pm, M-F
 Payment: PG&E

Exit I-580 @ Marina Bay Pkwy and go south. Turn left onto Pierson Ave and turn right onto 27th Street. Station on the right.

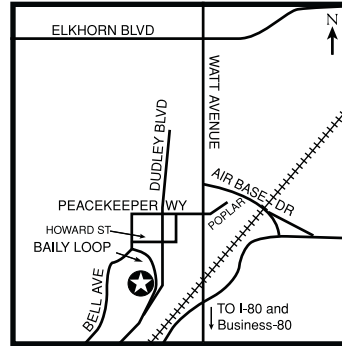
Oakland – Clean Energy/Port of Oakland



209 Brush Street
 Oakland, CA 94607
 (562) 493-2804
 Payment: CE, Credit

From (880) Nimitz Fwy: Take the Market St exit toward Harbor Term and merge onto 5th St. Turn left at Market St then left at 3rd St. Take 1st right onto Brush St and destination will be on the right.

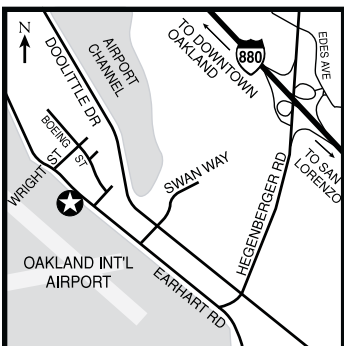
Sacramento – McClellan Business Park



4785 W. Baily Loop
 McClellan, CA 95652
 Access: Public 24 Hrs
 Payment: McClellan Electronic Key

Exit I-80 & Business-80 @ Watt Ave. and go north to Peacekeeper Way. Turn left on Peacekeeper, left on Dudley, right on Baily. Station on the left.

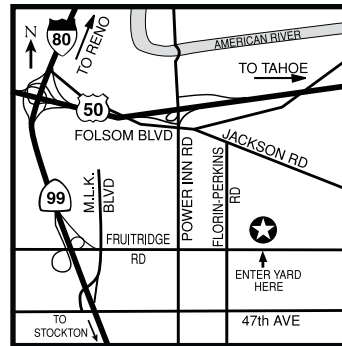
Oakland – Clean Energy/Oakland Int'l Airport



7855 Earhart Road
 Oakland, CA 94621
 (866) 278-3674
 Access: Public 24 Hrs
 Payment: Clean Energy, VISA, MC, Voyager

Exit I-880 @ Hegenberger. Proceed west on Hegenberger towards airport. Turn right on Doolittle and left on Swan. Turn right onto Earhart. Station on the left.

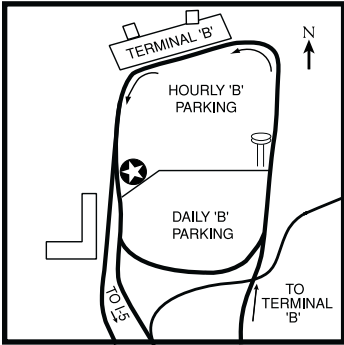
Sacramento – PG&E Service Center



5555 Florin-Perkins Road
 Sacramento, CA 95826-4870
 (800) 684-4648
 Access: 7am - 4:30pm M-F
 Payment: PG&E

From Hwy 50, exit @ Howe Ave./Power Inn Rd. Go south on Power Inn Rd., then left (east) on Fruitridge Rd. From Hwy 99, exit at Fruitridge Rd. and go east. Enter PG&E facility on Fruitridge Rd. on left, past Florin-Perkins Rd. intersection.

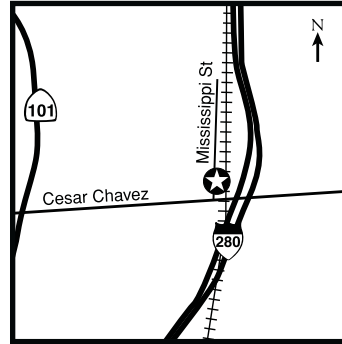
Sacramento – Sacramento Int'l Airport



7001 Airport Blvd
 Sacramento, CA 95837-1108
 (916) 874-0629
 (Barbara Stephenson)
 Access: Public 24 Hrs
 Payment: Airport Card

Exit I-5 @ Airport exit. Stay on the "B" loop. Station on left, across from air cargo companies.

San Francisco – Clean Energy/Yellow Cab Co-op



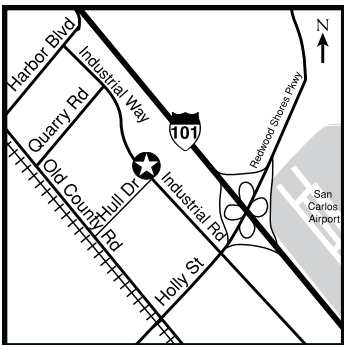
1200 Mississippi Street
 San Francisco, CA 94107-3436
 Phone: (866) 278-3674
 Access: Public 24 hrs
 [open summer 2005]
 Payment: Cash (see dispatcher), pay at the pump with Clean Energy, VISA, MC, Voyager

From Hwy 101 northbound: Exit to Hwy 280 North toward the Port of SF. Take Army Street (Cesar Chavez) Exit. Turn Left on Army (Cesar Chavez). Turn Right on Mississippi. Station is on the Left. You must go through a

controlled gate to get to the station.
 From Hwy 101 southbound: Exit at Cesar Chavez Street. Follow Cesar Chavez Street East/Bayshore Blvd/Army Street East. Turn Left on Army Street. Turn Left on Mississippi Street. Station is on Left.

From Hwy 280 southbound: Take Hwy 280 south from downtown SF. Take 25th Street/Army Street exit. Turn Left on Pennsylvania Ave. Turn Right on Army Street. Turn Right on Mississippi. Station is on Left

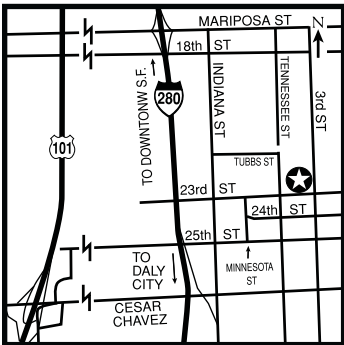
San Carlos – PG&E Service Center



1970 Industrial Way
 San Carlos, CA 94002
 (800) 684-4648
 Access: Public 24 Hrs
 Payment: PG&E

From Hwy 101 northbound, exit @ Holly St. Take Holly St. west to Industrial Way, then north (right) on Industrial Way.
 From Hwy 101 southbound, exit @ Harbor Blvd. and go west on Harbor. Turn south (left) on Industrial. Station on left.

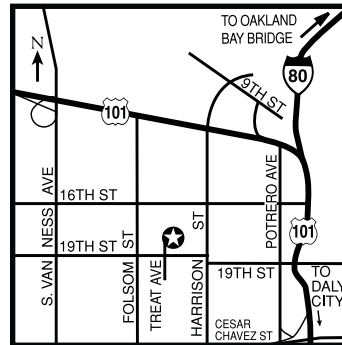
San Francisco – Clean Energy/Olympian Oil



2690 Third Street
 San Francisco, CA 94107
 (866) 278-3674
 Access: Public 24 Hrs
 Payment: Clean Energy, VISA, MC, Voyager

Exit Hwy 101 @ Cesar Chavez. Turn left onto Third Street. Station on the left.

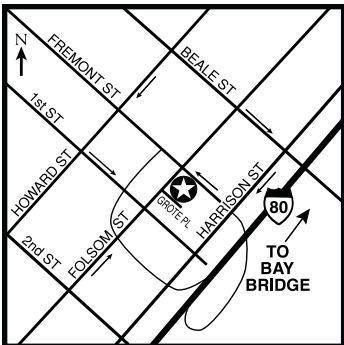
San Francisco – PG&E Service Center



536 Treat Avenue
 San Francisco, CA 94110-2014
 (800) 684-4648
 Access: 7:00am – 4:30pm M-F
 Payment: PG&E

Exit Hwy 101 northbound @ 9th St. exit. Go north to Harrison St. Go left (south) on Harrison St. to 19th St. Turn right on 19th St., then right (north) on Treat Ave. From Hwy 101 southbound, exit @Potrero Ave./Cesar Chavez St. Go north on Potrero Ave., turn left on 19th St., right on Harrison St., left on 19th, then right on Treat Ave. Enter PG&E gate.

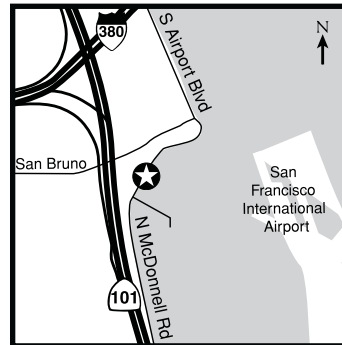
San Francisco – PG&E Service Center



425 Folsom Street
 San Francisco, CA 94105-2605
 (800) 684-4648
 Access: Public 24 Hrs, No Public Fueling Between 8:30am-10:30am M-F while PG&E vehicles fill
 Payment: PG&E

From I-80 northbound, exit at 7th St. and turn left. Go to Folsom St. and turn right. From I-80 southbound, exit at Fremont St. Take Fremont St. to Howard St. Turn left on Howard St., then left on 1st St., then left on Folsom St. Station on right.

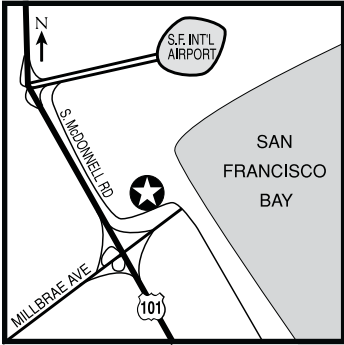
San Francisco – Clean Energy/San Francisco Int'l Airport



790 North McDonald Road
 San Francisco, CA 94128-3114
 Phone: 866-278-3674
 Access: Public 24 hrs
 Payment: Clean Energy, VISA, MC, Voyager

From Hwy 101: Exit at San Bruno Ave and go east on San Bruno Ave to South Airport Blvd then turn Right (on to McDonnald Road). Station is on the right.
 From Hwy 380: Exit at South Airport Blvd. and go south past San Bruno Ave onto McDonald Road. Station is on the right.

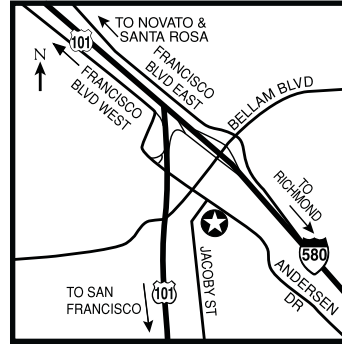
San Francisco – Trillium/S.F. International Airport



South View Lot
 San Francisco, CA 94128
 (800) 920-1166
 Access: Public 24 Hrs
 Payment: Trillium

From Hwy 101, exit at Millbrae Ave. Go east on Millbrae until it ends at South McDonnell Rd. Turn left onto South McDonnell. Station on right.

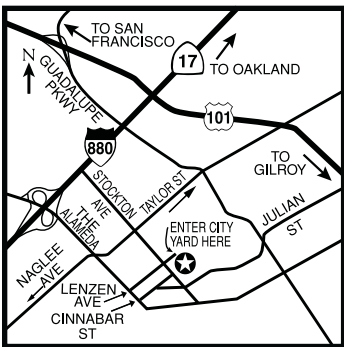
San Rafael – PG&E Service Center



1220 Andersen Drive
 San Rafael, CA 94901-5332
 (800) 684-4648
 Access: 7:00am – 5:00pm M-F
 Payment: PG&E

From Hwy 101 northbound, exit @ Richmond Bridge. Turn right on Bellam Blvd., left on Andersen Dr. From Hwy 101 southbound, exit @ Francisco Blvd., go to Andersen Dr., turn left. From I-580 westbound, exit @ Bellam Blvd. Turn left on Bellam Blvd., left on Andersen Dr. Station on right.

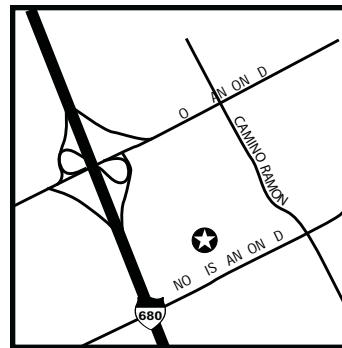
San Jose – PG&E Service Center



308 Stockton Avenue
 San Jose, CA 95126-2764
 (800) 684-4648
 Access: 7:30am – 5:00pm M-F
 Payment: PG&E

Exit I-880 @ The Alameda. Go south one mile to Lenzen Ave. Turn left (east). From Hwy 101 southbound, exit at Guadalupe Pkwy. Go south to Julian St. and turn right. Turn right @ Stockton Ave. and right on Lenzen Ave. Station on right.

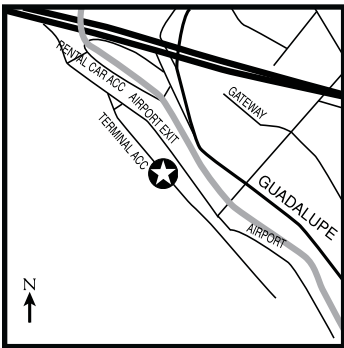
San Ramon – Pinnacle/UPS



4500 Norris Canyon Road
 San Ramon, CA 94583
 Payment: Credit

From I-680: Take exit 36 for Crow Canyon Rd and turn right at Crow Canyon Rd. Take the 2nd right onto Camino Ramon then take the 2nd right onto Camino Ramon and the destination will be on the right.

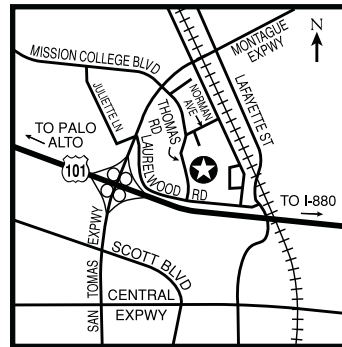
San Jose – Pinnacle/San Jose International Airport



2151 Airport Blvd
 San Jose, CA 95112
 Phone: (432) 694-0202
 Access: 24 Hrs
 Payment: Visa/MC

From highway 101 (southbound), Pass Montague Expressway. West Trimble road, Exit South on Guadalupe Parkway (Hwy. 87) to Airport Parkway. Turn Right to Terminal A. Follow signs to rental cars. Station on left where sign indicates right turn to rental cars, or follow signs. From Coleman Avenue Turn onto Airport Blvd, continue past Terminal A. Follow signs to Rental car location. Left turn at the next light the CNG Station parking area.

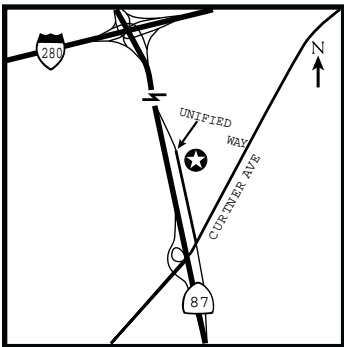
Santa Clara – Pinnacle/Specialty Solid Waste & Recycling



3351 Thomas Road
 Santa Clara, CA 95054-2060
 (432) 694-0202
 Access: Public 24 Hrs
 Payment: Visa, MasterCard

Exit Hwy 101 @ San Tomas Expwy/ Montague Expwy and go north on Montague Expwy. Turn right on Laurelwood Rd., then left on Thomas Rd. Station on right.

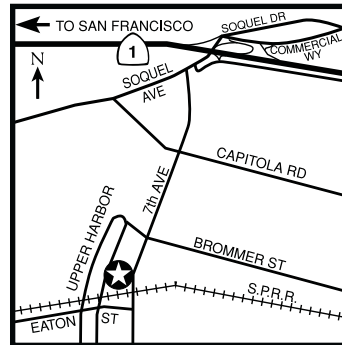
San Jose – Pinnacle/San Jose USD



2230 Unified Way
 San Jose, CA 95124
 (432) 694-0202
 Access: Public 24 hours
 Payment: VISA, MC, Pinnacle

From I-280, go south on Hwy 86. Exit Hwy 87 at Curtner Avenue. Unified Way is the northbound on-ramp for Hwy 87. Station is on the right.

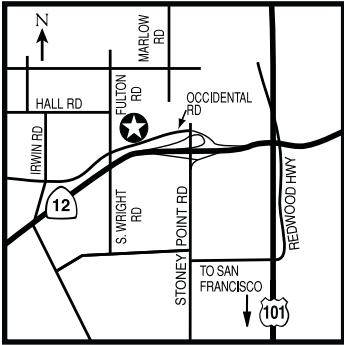
Santa Cruz – PG&E Service Center



615 7th Avenue
 Santa Cruz, CA 95062-2795
 (800) 684-4648
 Access: 8:00am – 5:00pm M-F
 Payment: PG&E

Exit Hwy 17 to Hwy 1 (east) toward Monterey. Exit Hwy 1 @ Soquel Ave. and go west. Proceed to 7th Ave. and turn left (south). Station on right.

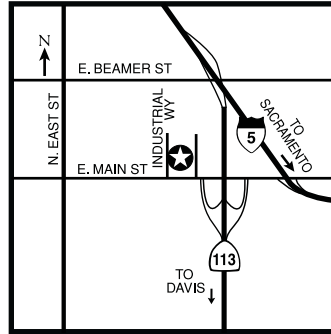
Santa Rosa – PG&E Service Center



3965 Occidental Road
 Santa Rosa, CA 95401-5898
 (800) 684-4648
 Access: Public 24 Hrs
 Payment: PG&E

Exit Hwy 101 @ Hwy 12. Go west on Hwy 12. Exit @ Stony Point Rd. and proceed across intersection on Occidental Rd. Station on right.

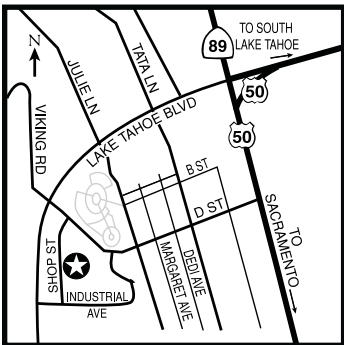
Woodland – Yolo Co. Transportation District



350 Industrial Way
 Woodland, CA 95776-6012
 (432) 694-0202
 Access: Public 24 Hrs
 Payment: Visa, MC

From I-5 northbound, exit @ Main St. Go left (west) on Main St., then right on Industrial Way.
 From I-5 southbound, exit @ Main

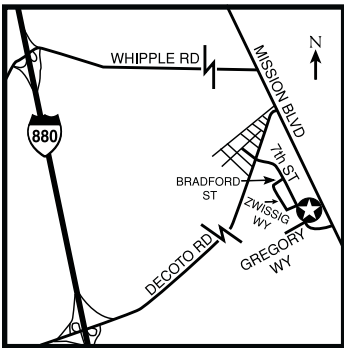
South Lake Tahoe – Pinnacle



1901 Airport Road
 South Lake Tahoe, CA 96150
 (432) 694-0202
 Access: Public 24 Hrs
 Payment: Pinnacle, Visa, MasterCard

From Hwy 50 westbound, continue through intersection of Hwy 89 & Hwy 50. (stay on Lake Tahoe Blvd). Go 0.5 miles to Viking Rd. Turn left on Viking Rd. Turn right at Shop St. From Hwy 50 eastbound, turn left on D St., then left on Shop St. Station on left.

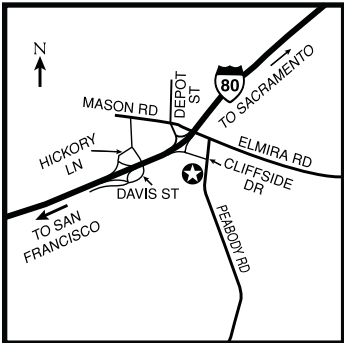
Union City – City of Union City



34650 Seventh Street
 Union City, CA 94587
 (510) 675-5371 (Mike Klinkner)
 Access: 24 hrs
 Payment: VISA and MC only

From I-880, exit at Decoto Rd. and go east. Take Decoto to 7th St. & turn right. Station on right.

Vacaville – PG&E Service Center



158 Peabody Road
 Vacaville, CA 95687-4729
 (800) 684-4648
 Access: Public 24 Hrs
 Payment: PG&E

From I-80 eastbound, exit @ Peabody Rd. From I-80 westbound, exit @ Mason Rd./Travis AFB. Go right on Mason Rd. and bear right. Go right on Peabody Rd. Station on right.

Why Drive a Natural Gas Vehicle?

Natural gas is tomorrow’s alternative fuel ... today.

Natural gas is:

- **Clean:** NGV emissions of air pollutants like NOx and particulate matter are substantially lower than gasoline and diesel engines. Heavy-duty natural gas engines met strict 2010 emission standards in 2007. And for seven years running, the Honda Civic GX has been named by ACEEE as the greenest vehicle sold in the US.
- **Low carbon:** California’s landmark Low Carbon Fuel Standard is designed to reduce greenhouse gas emissions from the state’s fuel supply by 2020. Natural gas meets and exceeds the state’s 2020 low carbon target today – 10 years early.
- **Renewable:** Biomethane recovered from landfills, dairies, feedlots and wastewater treatment plants is a growing part of the state’s natural gas fuel supply. According to the California Air Resources Board, biomethane has the lowest carbon content of any fuel tested – even lower than electricity and hydrogen.
- **Low cost:** Natural gas costs 25% to 40% less than gasoline or diesel on a gallon equivalent basis.
- **Safe:** Lighter-than-air compressed natural gas is non-toxic and disperses quickly. It has a higher ignition temperature than gasoline and diesel fuel, which reduces the chances of accidental ignition.
- **Secure:** Unlike oil from the volatile middle east, 98% of all natural gas used in California comes from the US and Canada.
- **Convenient:** This Directory identifies more than 150 natural gas fueling stations open to the public in California, Arizona and Nevada. California leads the nation in ready access to natural gas, and the state’s fueling infrastructure continues to grow.



FILLING THE FUELING NEEDS OF TOMORROW



- BASING OUR REPUTATION ON
- PROVIDING FUELING SOLUTIONS
 - INNOVATION • QUALITY • COST-EFFECTIVE ENGINEERING • SERVICE
 - DEPENDABILITY • ADVANCED TECHNOLOGY



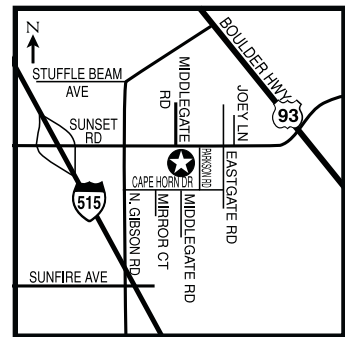
STATIONS SERVING	
Concord	San Jose
San Ramon	San Jose Airport
Thousand Oaks	Santa Clara
Diamond Bar	Lancaster
Rancho Cordova	Visalia
Woodland	West Sacramento
South Lake Tahoe	

SERVING PUBLIC TRANSIT, REFUSE, AIRPORT, GOVERNMENT, DELIVERY FLEET OPERATORS AND THE PRIVATE SECTOR. COMPLETE STATION DESIGN, INSTALLATION AND OPERATION FOR 15 YEARS. 21 STATIONS IN 5 STATES.

Pinnacle CNG Company
300 N. Marienfeld Ste 360
Midland, Texas 79701
(432) 686-7002

Nevada

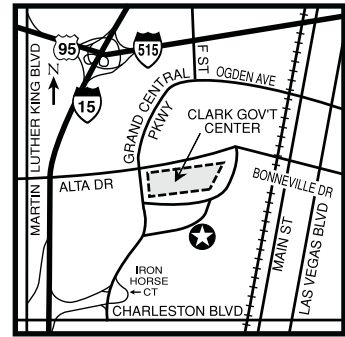
Henderson – Regional Transportation Commission



709 Sunset Road
 Henderson, CA 89015-2601
 (702) 382-1620
 Access: Public 24 Hrs
 Payment: GASCARD fuel card

Exit I-515 at Sunset Rd. Go east on Sunset * mile. Station is at corner of Sunset Rd. & Parkson Rd. on right.

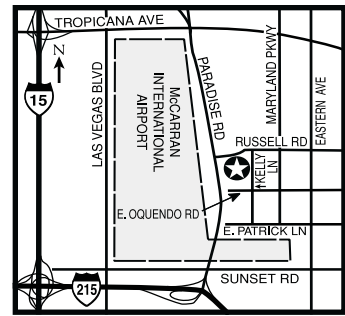
Las Vegas – Clark County Government Center



500 S. Grand Central Pkwy
 Las Vegas, NV 89106-4506
 (702) 382-1620
 Access: Public 24 Hrs
 Payment: GASCARD fuel card

Exit Hwy 95 at Martin Luther King Blvd. Go south to Alta Drive. Turn left onto Alta Dr. Proceed to Grand Central Pkwy. Turn right on Grand Central Pkwy. Turn left into the west entrance for the Clark County Maintenance Building. Station on right.

Las Vegas – McCarran Int'l Airport



995 E. Russell Road
 Las Vegas, NV 89119-2532
 (800) 723-9398
 Access: Public 24 Hrs
 Payment: FleetStar

Exit I-15 @ I-215 Interstate Loop. Travel east to the McCarran Airport Access road (Paradise Rd). Take the McCarran Airport access road north to Russell Rd and turn right. Station at corner of Kelly Lane and Russell Rd. on right.

Las Vegas – Regional Transportation Commission

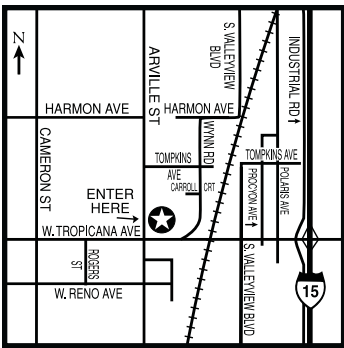


Washington Ave. & 'A' St.
 Las Vegas, NV 89106
 (702) 382-1620
 Access: Public 24 Hrs
 Payment: GASCARD fuel card

From I-15 northbound, take Exit 43 (D St.). Turn left on D St., right on Washington Ave. & right on A St.
 From I-15 southbound, take Exit 44 (Washington Ave.) & turn left. Turn right on A St. Station is straight ahead.

Arizona

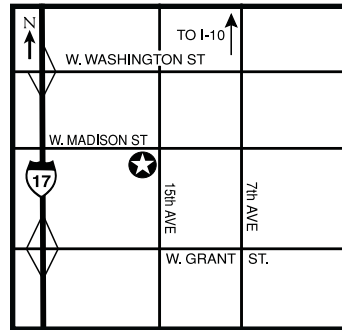
Las Vegas – Southwest Gas Corporation



4300 W. Tropicana Avenue
 Las Vegas, NV 89103-5414
 (702) 382-1620
 Access: M-F 7am-6pm
 Payment: GASCARD fuel card

Exit I-15 at W. Tropicana Avenue exit. Go west on W. Tropicana Ave. Turn right on Arville Rd. Enter parking lot on right and proceed thru gate at northeast corner of parking lot.

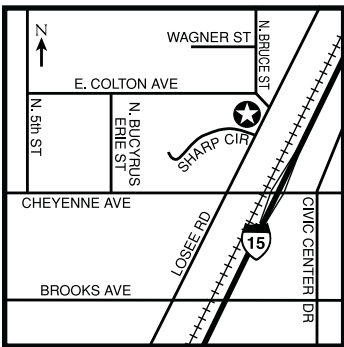
Phoenix – Clean Energy/Arizona Dept. of Administration



1501 W. Madison Street
 Phoenix, AZ 85007-3229
 (866) 278-3674
 Access: 6:30am – 4:30pm
 Payment: Clean Energy, MC, Visa, Voyager

From I-10, take 7th Ave. south to Madison St. Turn right (west) on Madison St. and go to 15th Ave. From I-17, exit at Grant St. and go east. Turn north (left) on 15th Ave. Station on southwest corner of Madison & 15th Ave.

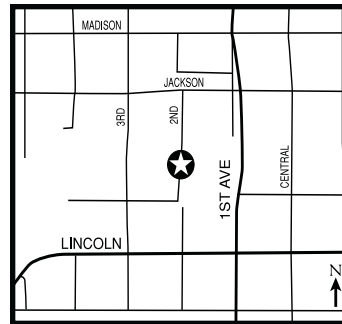
North Las Vegas – Regional Transportation Commission



3333 Losee Road
 N. Las Vegas, NV 89030-3303
 (702) 382-1620
 Access: Public 24 Hrs
 Payment: GASCARD fuel card

Exit I-15 at Cheyenne Avenue exit. Go west on Cheyenne Ave. to Losee Road. Turn right on Losee Rd. Station at corner of Losee Rd. and Sharp Circle on left, north of McDonalds.

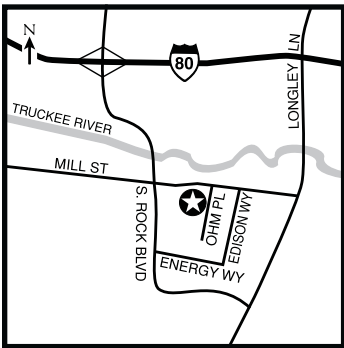
Phoenix – Arizona Public Service



435 South 2nd Ave.
 Phoenix, AZ 85003
 (888) 732-6487
 Access: 6:00am to 6:00 pm
 7 days per week
 Payment: Visa, MC, Voyager, Wright Express

South on 1st Ave turn Left on W. Jackson Street. Turn Left on S. 2nd Avenue. Cross the railroad tracks. Station is on Left.

Reno – Western Energetix



5 Ohm Place
 Reno, NV 89502-2317
 (800) 322-4561
 Access: Public 24 Hrs
 Payment: Western Energetix card

From I-80, exit at S. Rock Boulevard and go south. Turn left (east) on Mill Street Road, then right (south) on Ohm Place. Station is on the right.

Phoenix – Clean Energy/Sky Harbor Airport East



4202 E. Sky Harbor Blvd.
 Phoenix, AZ 85034-3806
 (866) 278-3674
 Access: Public 24 Hrs
 Payment: Clean Energy, Visa, MasterCard, Voyager

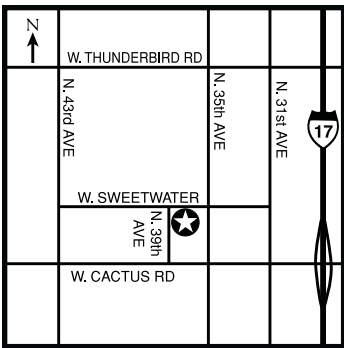
From Hwy 143 northbound or Hwy 153, exit at Sky Harbor Blvd. Follow the signs to 'East Economy Parking'. From Hwy 143 southbound, exit at E. University Dr. and go west. Turn north (right) onto Hwy 153 and proceed to Sky Harbor Blvd exit. At the stop sign, station will be on right, directly across from the America West Hanger.

Phoenix – Clean Energy/Sky Harbor Airport West



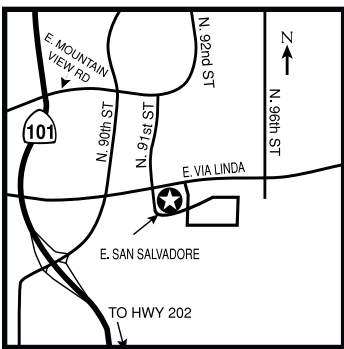
1248 S. 25th Place
 Phoenix, AZ 85034-4921
 (866) 278-3674
 Access: Public 24 Hrs
 Payment: Clean Energy, Visa, MC, Voyager
 From I-10 westbound, exit at Buckeye Rd. and go east into the airport. From I-10 eastbound, exit at E. Sky Harbor Blvd and go south on 24th St. to E. Buckeye. Turn left (east) on E. Buckeye. From I-17 southbound, exit at 24th St. and go north to E. Buckeye Rd. Turn right (east) on E. Buckeye. Turn right (south) onto 26th St., then right (west) on Yuma. Station on right, across from FedEx Airplanes.

Phoenix – Washington Elementary SD



12641 N. 39th Avenue
 Phoenix, AZ 85029-2009
 (602) 896-5209
 Access: Public 24 Hrs
 Payment: Visa/Mastercard
 From I-17, exit at W. Cactus Rd. & go west. Turn right on N. 39th Ave. Station on right.

Scottsdale – Trillium/City of Scottsdale



9191 E. San Salvador
 Scottsdale, AZ 85258-5588
 (800) 920-1166
 Access: Public 24 Hrs
 Payment: Trillium, Major CC
 From Hwy 101 Business Loop, exit at N. 90th St. & go north to E. Via Linda. Turn east (right) on E. Via Linda, then right on E. San Salvador. Station on left.

Tucson – Clean Energy/Tucson International Airport



3034 E. Corona Rd.
 Tucson, AZ 85706
 Phone: (888) 732-6487
 Access: Public 24 Hrs
 Payment: Clean Energy, Visa, MC, Voyager
 South on S. Country Club Road. Right on E. Corona Road. Station is

Westport™

Our products work here ...

... to keep this clear.

Every year, thousands of vehicles around the world efficiently move people and goods using Westport's clean, low emissions, natural gas engines. It's just one way our bright ideas help clear the air.

www.westport.com

Every Alternative.

ISL G

The ISL G natural gas engine meets EPA 2010 emissions standards without particulate filters or SCR. Reliability, performance, and lower fuel costs, with Cummins warranty, parts and service support, make the ISL G **Every Alternative**. Available from major truck manufacturers, the ISL G operates on both CNG and LNG.

604-718-8100
www.cumminswestport.com

Cummins Westport